

+NOTICE!!

These documents have been scanned!

Do not place un-scanned documents beneath this notice!

Do not remove this notice from this file!

GPO Jacket No. 560-102
Print Order 61540
Rise Business Services, LLC
Job=AZ15 8/2/2019



Box Number= AZ15200



Claim Begin-End: AMC284667-AMC284672

1 Initial Receipt



AZ15200-6

AMC280775-AMC286818

UNITED STATES
DEPARTMENT OF THE INTERIOR
BUREAU OF LAND MANAGEMENT

RECEIPT AND ACCOUNTING ADVICE

NO. 1422673

02

Subject: MINING CLAIMS (6) MC/AZ MAY18 88 0 16 1 3000

Applicant: L H ERDMAN
BOX 577
QUARTZSITE AZ 85346

Entered in Comp 5/19/88 for
RP

Remitter: SAME - MO

Assignor:

LEASE MANAGEMENT DATA NEW UPDATE PAYMENT

ORIGINAL SERIAL NO.	ASG.	TYPE	ST.	CTY.	FUND SYMBOL	ACRES/UNITS	RATE
AMC 284667 THRU XXXX 284672					GOLD EYE #1 THRU #6		

AMOUNT	ANV. DATE	EXP. DATE	BILL CYC.	S/C	DISTRICT	NEXT BILL	MISC. DATA	U of M	ACTUAL UNITS

ASSIGNMENT SERIAL NO.	ASG.	TYPE	ST.	CTY.	FUND SYMBOL	ACRES/UNITS	RATE

AMOUNT	ANV. DATE	EXP. DATE	BILL CYC.	S/C	DISTRICT	NEXT BILL	MISC. DATA	U of M	ACTUAL UNITS
					CMU				

APPLY REMITTANCE

ACTION	FUND SYMBOL	CTY.	AMOUNT
FILING FEE			
RENTAL			
UNEARNED			
REFUND			
TOTAL			
AMOUNT DUE			

Remarks:

OK
RP

BY:

DATE:

Lease in Escrow?
 KGS? Of Interest?
 Auto Escalates? Operating Rights?
 Auto Renew? Operator
Bond Filed?

FOR MMS USE ONLY

BILLEE NUMBER	FOREST REFUGE
OCS SECTION CODE	

M

UNITED STATES
DEPARTMENT OF THE INTERIOR
BUREAU OF LAND MANAGEMENT

RECEIPT AND ACCOUNTING ADVICE

NO. 1422673

02

Subject: MINING CLAIMS (6) MC/AZ MAY18 88 0 16 1 3000

Applicant: L H ERDMAN
BOX 577
QUARTZSITE AZ 85346

Remitter: SAME - MO

Assignor:

LEASE MANAGEMENT DATA									
<input type="checkbox"/> NEW <input type="checkbox"/> UPDATE <input type="checkbox"/> PAYMENT									
ORIGINAL SERIAL NO.	ASG.	TYPE	ST.	CTY.	FUND SYMBOL			ACRES/UNITS	RATE
AMC 284667 THRU 284672					GOLD EYE #1 THRU #6				
AMOUNT	ANV. DATE	EXP. DATE	BILL CYC.	S/C	DISTRICT	NEXT BILL	MISC. DATA	U of M	ACTUAL UNITS
ASSIGNMENT SERIAL NO.	ASG.	TYPE	ST.	CTY.	FUND SYMBOL			ACRES/UNITS	RATE
AMOUNT	ANV. DATE	EXP. DATE	BILL CYC.	S/C	DISTRICT	NEXT BILL	MISC. DATA	U of M	ACTUAL UNITS

5/19/88

CMR

APPLY REMITTANCE			
ACTION	FUND SYMBOL	CTY.	AMOUNT
FILING FEE			
RENTAL			
UNEARNED			
REFUND			
TOTAL			
AMOUNT DUE			

Remarks:

OK

BY: _____ DATE: _____

Lease in Escrow?
 KGS?
 Auto Escalates?
 Auto Renew?

Of Interest?
 Operating Rights?
 Operator
 Bond Filed?

FOR MMS USE ONLY		
BILLEE		FOREST REFUGE
NUMBER		
OCS SECTION		
CODE		

NOTICE!!

These documents have been scanned!

Do not place un-scanned documents beneath this notice!

Do not remove this notice from this file!

GPO Jacket No. 560-102
Print Order 61540
Rise Business Services, LLC
Job=AZ15 8/2/2019



Box Number= AZ15200



Claim Begin-End: AMC284667-AMC284672

2 Correspondence



AZ15200-6

AMC280775-AMC286818

**NO
DOCUMENTS
FOUND**

NO DOCUMENTS FOUND
NO DOCUMENTS FOUND

NOTICE!!

These documents have been scanned!

Do not place un-scanned documents beneath this notice!

Do not remove this notice from this file!

GPO Jacket No. 560-102
Print Order 61540
Rise Business Services, LLC
Job=AZ15 8/2/2019



Box Number= AZ15200



Claim Begin-End: AMC284667-AMC284672

3 Transfers



AZ15200-6

AMC280775-AMC286818

**NO
DOCUMENTS
FOUND**

NO DOCUMENTS FOUND
NO DOCUMENTS FOUND

NOTICE!!

These documents have been scanned!

Do not place un-scanned documents beneath this notice!

Do not remove this notice from this file!

GPO Jacket No. 560-102
Print Order 61540
Rise Business Services, LLC
Job=AZ15 8/2/2019



Box Number= AZ15200



Claim Begin-End: AMC284667-AMC284672

4 Annual Filings



AZ15200-6

AMC280775-AMC286818

UNITED STATES
DEPARTMENT OF THE INTERIOR
BUREAU OF LAND MANAGEMENT

160

368893

284667

MAINTENANCE FEE WAIVER CERTIFICATION

FORM APPROVED
OMB NO. 1004-0114
Expires: October 31, 2016

SEE INSTRUCTIONS ON PAGE 2

1. This small miner waiver is filed for the assessment year beginning on September 1, 2015 and ending on September 1, 2016.
2. The undersigned and all related parties owned ten or fewer mining claims, mill, or tunnel sites located and maintained on Federal lands in the United States of America on September 1, 2016.
3. The undersigned have performed the assessment work required by law for each mining claim listed prior to filing this waiver and understand that by filing this form, the undersigned must file an affidavit of assessment work with the Bureau of Land Management (BLM) by the December 30th following the filing of this waiver.
4. The undersigned understand that if the assessment work obligation has not yet come due under 30 U.S.C. 28 (for those claims in their first assessment year only), a notice of intent to hold reciting this condition must be recorded by the December 30th following the filing of this waiver.
5. The undersigned understand that mill and tunnel sites may also be listed on this waiver and be waived from payment of the maintenance fee, and that a notice of intent to hold for these sites is required to be filed with the BLM by the December 30th following the filing of this waiver.
6. The undersigned understand and acknowledge that pursuant to 43 U.S.C. 1212 and 18 U.S.C. 1001, the filing or recording of a false, fictitious, or fraudulent document with the BLM may result in a fine of up to \$250,000, a prison term not to exceed five years, or both.
7. The mining claims, mill or tunnel sites for which this waiver from payment of the maintenance fees is requested are:

CLAIM OR SITE NAME	BLM RECORDATION SERIAL NUMBER
1. Gold Eye #1	Amc # 368893
2. Gold Eye #1	Amc # 368894
3. Gold Eye #3	Amc # 284669
4.	
5.	
6.	
7.	
8.	
9.	
10.	

RECEIVED
 BLM AZ STATE OFFICE
 2015 AUG -3 P 3:19
 PHOENIX, ARIZONA

The owner(s) (claimants) of the above mining claims and sites are:

Scott A Turley
(Owner's Name - Please Print)
19104 Ontario ave
(Owner's Mailing Address)

Riverside Ca 92508
(City) (State) (Zip Code)

Sally A Turley
(Owner's Name - Please Print)
19104 Ontario ave
(Owner's Mailing Address)

Sally A Turley
(Owner's Signature)
Riverside Ca 92508
(City) (State) (Zip Code)

Scott A Turley
(Owner's Name - Please Print)
19104 Ontario Ave
(Owner's Mailing Address)

Riverside Ca 92508
(City) (State) (Zip Code)

(Owner's Name - Please Print)
(Owner's Mailing Address)

(Owner's Signature)
(City) (State) (Zip Code)

INTEREST
SEP 02 2015

RECEIVED
 BLM AZ STATE OFFICE
 2015 NOV 12 P 3:08
 PHOENIX, ARIZONA

This doc. corrects the NW
waiver rec'd 8-13-15 9/2/2016
RE 11-16-15

UNITED STATES
DEPARTMENT OF THE INTERIOR
BUREAU OF LAND MANAGEMENT

160

ADA

368893
284669

MAINTENANCE FEE WAIVER CERTIFICATION

FORM APPROVED
OMB NO. 1004-0114
Expires: October 31, 2016

SEE INSTRUCTIONS ON PAGE 2

1. This small miner waiver is filed for the assessment year beginning on September 1, 2015 and ending on September 1, 2016.
2. The undersigned and all related parties owned ten or fewer mining claims, mill, or tunnel sites located and maintained on Federal lands in the United States of America on September 1, 2016.
3. The undersigned have performed the assessment work required by law for each mining claim listed prior to filing this waiver and understand that by filing this form, the undersigned must file an affidavit of assessment work with the Bureau of Land Management (BLM) by the December 30th following the filing of this waiver.
4. The undersigned understand that if the assessment work obligation has not yet come due under 30 U.S.C. 28 (for those claims in their first assessment year only), a notice of intent to hold reciting this condition must be recorded by the December 30th following the filing of this waiver.
5. The undersigned understand that mill and tunnel sites may also be listed on this waiver and be waived from payment of the maintenance fee, and that a notice of intent to hold for these sites is required to be filed with the BLM by the December 30th following the filing of this waiver.
6. The undersigned understand and acknowledge that pursuant to 43 U.S.C. 1212 and 18 U.S.C. 1001, the filing or recording of a false, fictitious, or fraudulent document with the BLM may result in a fine of up to \$250,000, a prison term not to exceed five years, or both.
7. The mining claims, mill or tunnel sites for which this waiver from payment of the maintenance fees is requested are:

CLAIM OR SITE NAME	BLM RECORDATION SERIAL NUMBER
1. <u>bold Eye #1</u>	<u>Amc # 368893</u>
2. <u>bold Eye #1</u>	<u>Amc # 368894</u>
3. <u>bold Eye #3</u>	<u>Amc # 284669</u>
4.	
5.	
6.	
7.	
8.	
9.	
10.	

RECEIVED
BLM AZ STATE OFFICE
2015 AUG -3 P 3:19
PHOENIX, ARIZONA

The owner(s) (claimants) of the above mining claims and sites are:

Scott A Turley
(Owner's Name - Please Print)
19104 Ontario ave
(Owner's Mailing Address)

Riverside Ca 92508
(City) (State) (Zip Code)

Sally A Turley
(Owner's Name - Please Print)
19104 Ontario ave
(Owner's Mailing Address)

Sally A Turley
(Owner's Signature)
Riverside Ca 92508
(City) (State) (Zip Code)

(Owner's Name - Please Print)

(Owner's Mailing Address)

(Owner's Signature)

(City) (State) (Zip Code)

(Owner's Name - Please Print)

(Owner's Mailing Address)

(Owner's Signature)

(City) (State) (Zip Code)

483
247
INTEREST
SEP 02 2015
BY: km

NW
9/2/2015
Am

(Owner's Name - Please Print)	(Owner's Signature)		
(Owner's Mailing Address)	(City)	(State)	(Zip Code)
(Owner's Name - Please Print)	(Owner's Signature)		
(Owner's Mailing Address)	(City)	(State)	(Zip Code)
(Owner's Name - Please Print)	(Owner's Signature)		
(Owner's Mailing Address)	(City)	(State)	(Zip Code)
(Owner's Name - Please Print)	(Owner's Signature)		
(Owner's Mailing Address)	(City)	(State)	(Zip Code)

18 U.S.C. 1001 and 43 U.S.C. 1212 make it a crime for any person knowingly and willfully to make to any department or agency of the United States any false, fictitious or fraudulent statements or representations as to any matter within its jurisdiction.

INSTRUCTIONS

1. This certification is made under the provisions of 43 U.S.C. § 1744 and 30 U.S.C. §28-28k and the regulations thereunder (43 CFR Part 3830).
2. The claimant(s) must fill in the dates in paragraph 1 for the beginning and ending of the assessment year for which this waiver is sought.
3. The claimant(s) must fill in the date in paragraph 2 for the beginning of the assessment year for which this waiver is sought.
4. All claim and site names and BLM serial numbers must be listed for the mining claims, mill sites, and tunnel sites for which the waiver is sought.
5. All owners of the mining claims, mill sites, and tunnel sites and their addresses must be given.
6. This waiver form must be signed by all the claimants or their designated agent, in original form. If an agent is designated, a notarized designation of agent, signed by all of the claimants with proper address given, must be submitted with this waiver.
7. This form must be filed no later than September 1st for the upcoming assessment year in the BLM State Office where the mining claims or sites are recorded, or the waiver cannot be granted by the BLM. (Example: To obtain a waiver for the assessment year 2012, which begins on September 1, 2011, you must qualify for and file for a waiver no later than September 1, 2011, in the proper BLM State Office.)
8. For all mining claims which require assessment work, you must record an affidavit of labor on or before the December 30th immediately following the filing of this waiver. For all other mining claims or sites waived, you must record a notice of intent to hold on or before the December 30th immediately following the filing of this waiver.
9. Mill and tunnel sites may also be listed on this waiver and be waived from payment of the maintenance fee. A notice of intent to hold for these sites is required to be filed by the December 30th following the filing of this waiver.

RECEIVED
 BLM AZ STATE OFFICE
 2011 AUG -3 P 3:19
 PHOENIX, ARIZONA

FOR OFFICIAL USE ONLY

When Recorded Return Docur to:

Sally Turley
19104 Ontario ave
Riverside Ca 92508

284667
368893

Check here is this is a change of address.

Telephone: 951 780-4979

E-mail address: Sally2t88@yahoo.com

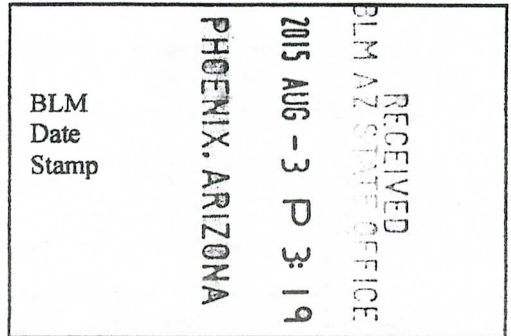
AFFIDAVIT OF PERFORMANCE OF ANNUAL WORK

1. State of Arizona, County of La Paz ss:

2. I (Name) Scott + Sally Turley

3. Reside at (Address) 19104 Ontario ave

City Riverside County Riverside




State Ca Zip 92508 being duly sworn, depose and say that I am a citizen of the United States, more than eighteen years of age, and that all of the facts set forth in this affidavit, subject to the provisions and penalties of 18 U.S.C. 1001 pertaining to the filing of false, fictitious, or fraudulent statements with the United States, are true and correct according to the best of my knowledge, information and belief.

4. Owner's name and address (If not shown in Items 1-3 above).

5. That I am personally acquainted with the mining claim(s). The work and improvements were made by and at the expense of the owner(s) of said claim(s). Said contiguous group of claims, listed on this document, are situated in the

(optional) Mining District; _____ County, Arizona.

Line No.	AMC NUMBER	CLAIM/SITE NAME	COUNTY RECORDER DATA (If available)	TWP	RNG	SEC
1	284669	boldEye #3	88-2235	3N	20W	14
2	368893	boldEye #1		3N	20W	14
3	368894	boldEye #1		3N	20W	14
4						
5						
6						



Form: MCF108
Revised July 2014
Page 1 of 2



RECEIVED
BLM AZ STATE OFFICE
2015 AUG - 3 P 3:19
PHOENIX, ARIZONA


BLM
Date
Stamp

7						
8						
9						
10						

6. That between the dates starting at 12 o'clock noon on September 1, 20 15 and ending at 12 o'clock noon on September 1, 20 16 at least \$ 500.00 dollars worth of work and improvements were done and performed upon said claim(s) or upon one or more of a contiguous group of claims for the benefit of all, wholly or partly outside of a contiguous group of claims for the benefit of all, not including the location work.

7. That the following persons were employed to perform the work and improvements described herein: no employed work completed by owners

8. That the work and improvements performed were: Clean up scrap + trash removed + 100 hours of dry washing + reclamation.

9. Dated: 7-14-15 Signature: Sally A Turley 

SUBSCRIBED AND SWORN TO before me, a Notary Public, this 14th day of July 20 15

By: Scott Turley and Sally Turley

Notary Public 

My Commission Expires 3-11-2019

No. of Claims: 3 x \$10 = \$30.00
 Check No.: 107 Init. AT
 Receipt No.: 3358390
 For BLM Use Only

Bureau of Land Management
 Arizona State Office
www.blm.gov/az



Form: MCF108
 Revised July 2014
 Page 2 of 2

United States Department of the Interior
Bureau of Land Management
 LANDS/RECREATION & PLANNING
 ONE N CENTRAL AVE
 PHOENIX, AZ 85004 -2203
 Phone: 602-417-9200

Receipt

No: 3358390

Transaction #: 3456347	
Date of Transaction: 08/04/2015	
CUSTOMER:	
SALLY TURLEY 19104 ONTARIO AVE RIVERSIDE,CA 92508-9427 US	

LINE #	QTY	DESCRIPTION	REMARKS	UNIT PRICE	TOTAL
1	1.00	LOCATABLE MINERALS / MINING CLAIMS-NOT NEW-UNADJUD,ONE AUTH NO. ONLY / MINING CLAIM MONEY RECEIVED CASES: AMC284669/\$30.00	MAINT FEE WAIVER (3) 2016 / POL (3) 2015	- n/a -	30.00
TOTAL:					\$30.00

PAYMENT INFORMATION			
1	AMOUNT:	30.00	POSTMARKED: 07/29/2015
	TYPE:	CHECK	RECEIVED: 08/03/2015
	CHECK NO:	107	
	NAME:	TURLEY, SCOTT A 19104 ONTARIO AVE RIVERSIDE CA 92508-9427 US	

REMARKS

This receipt was generated by the automated BLM Collections and Billing System and is a paper representation of a portion of the official electronic record contained therein.

ENTERED
 AUG 06 2015
 BY: *RAM*

UNITED STATES
DEPARTMENT OF THE INTERIOR
BUREAU OF LAND MANAGEMENT

284667

CREDIT CARD PAYMENT
For Mining Claim Maintenance Fee

THIS IS A CHANGE OF ADDRESS

TELEPHONE SUBMISSION - ACCURACY OF THE BELOW INFORMATION IS THE RESPONSIBILITY OF THE CLAIMANT/OWNER

NAME William MAUGER
ADDRESS P.O. Box 2370
CITY Quartzsite STATE AZ ZIP 85346
PHONE # 719 - 252-1793

SEND RECEIPT TO Above address
 Other (Include Name and Mailing Address):

AMC NUMBER 284671 CLAIM/SITE NAME GOLDEYE 5

code 1 # of Claim/Site
x 155.00 Each
\$ 155.00 Total Charged RAM (INITIALS)

RECEIPT # 3343754

DATE STAMP

ENTERED
JUL 21 2015
BY: RAM

RECEIVED
BLM AZ STATE OFFICE
2015 JUL 16 A 10:45
PHOENIX, ARIZONA

***** FOR OFFICIAL USE ONLY *****
DATE _____ INITIALS _____ VERIFIED _____

United States Department of the Interior
Bureau of Land Management
 LANDS/RECREATION & PLANNING
 ONE N CENTRAL AVE
 PHOENIX, AZ 85004 -2203
 Phone: 602-417-9200

Receipt

No: 3343754

Transaction #: 3441507	
Date of Transaction: 07/16/2015	
CUSTOMER:	
WILLIAM E MAUGER PO BOX 2370 QUARTZSITE,AZ 85346-2370 US	

LINE #	QTY	DESCRIPTION	REMARKS	UNIT PRICE	TOTAL
1	1.00	LOCATABLE MINERALS / MINING CLAIMS- NOT NEW-UNADJUD,ONE AUTH NO. ONLY / MINING CLAIM MONEY RECEIVED CASES: AMC284671/\$155.00	2016 MAINT (1)	- n/a -	155.00
TOTAL:					\$155.00

PAYMENT INFORMATION				
NOTE: Items will appear on credit card statement as "Bureau of Land Mgmt CO".				
1	AMOUNT:	155.00	POSTMARKED:	N/A
	TYPE:	CREDIT CARD	RECEIVED:	07/16/2015
	NAME:	MAUGER, WILLIAM E PO BOX 2370 QUARTZSITE AZ 85346-2370 US		
	CARD NO:	XXXXXXXXXXXX7008	AUTH CODE:	530172
	NAME ON CARD:	WILLIAM E MAUGER		
	EXPIRES:	04/2017		
	SIGNATURE:			

REMARKS

This receipt was generated by the automated BLM Collections and Billing System and is a paper representation of a portion of the official electronic record contained therein.

INTERED
 JUL 21 2015
 BY: *RAM*

284667
368893

When Recorded Return Document to:

Sally Turley
19104 Ontario ave
Riverside CA 92508

Check here is this is a change of address.

Telephone: 951 780-4979

E-mail address: Sally2T88@yahoo.com

AFFIDAVIT OF PERFORMANCE OF ANNUAL WORK

1. State of Arizona, County of La Paz ss:

2. I (Name) Scott + Sally Turley

3. Reside at (Address) 19104 Ontario ave

City Riverside County Riverside

RECEIVED
BLM AZ OFFICE OFFICE
AUG 25 PM 2:12
TUCSON, ARIZONA
BLM
Date
Stamp

State CA Zip 92508 being duly sworn, depose and say that I am a citizen of the United States, more than eighteen years of age, and that all of the facts set forth in this affidavit, subject to the provisions and penalties of 18 U.S.C. 1001 pertaining to the filing of false, fictitious, or fraudulent statements with the United States, are true and correct according to the best of my knowledge, information and belief.

4. Owner's name and address (If not shown in Items 1-3 above).

5. That I am personally acquainted with the mining claim(s). The work and improvements were made by and at the expense of the owner(s) of said claim(s). Said contiguous group of claims, listed on this document, are situated in the

(optional) Mining District; _____ County, Arizona.

Line No.	AMC NUMBER	CLAIM/SITE NAME	COUNTY RECORDER DATA (if available)	TWP	RNG	SEC
1	284669	boldeye #3	88-2235	3N	20W	14
2	368893	boldeye #1		3N	20W	14
3	368894	boldeye #1		3N	20W	14
4						
5						
6						

Form: MCF108
Revised Jan. 2006
Page 1 of 2

ENTERED
AUG 28 2014
BY: RAM

RECEIVED
BLM ARIZONA STATE OFFICE
2014 AUG 05 PM 2:11
PHOENIX, ARIZONA

BLM
Date
Stamp

7						
8						
9						
10						

6. That between the dates starting at 12 o'clock noon on September 1, 20 14 and ending at 12 o'clock noon on September 1, 20 15 at least \$ 500.00 dollars worth of work and improvements were done and performed upon said claim(s) or upon one or more of a contiguous group of claims for the benefit of all, wholly or partly outside of a contiguous group of claims for the benefit of all, not including the location work.

7. That the following persons were employed to perform the work and improvements described herein: no one employed work completed by owners

8. That the work and improvements performed were: clean up scrap removed trash & 100 hours of dry washing

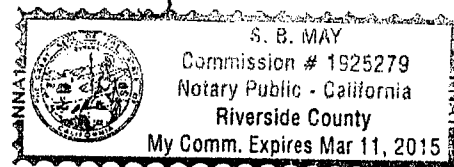
9. Dated: 8-16-14 Signature: Scott Turley Sally Turley

SUBSCRIBED AND SWORN TO before me, a Notary Public, this 06th day of Aug 20 14

By: Scott Turley and Sally Turley

Notary Public [Signature]

My Commission Expires 3-11-2015



Bureau of Land Management
Arizona State Office
www.az.blm.gov

No. of Claims: 3 x \$10 = \$30.00
Check No.: 2004 Init. A.T.H.
Receipt No.: 3112549
For BLM Use Only

Form: MCF108
Revised Jan. 2006
Page 2 of 2

Jurat

State of California

County of Riverside

Subscribed and sworn to (or affirmed) before me on this 06th day of Aug 9

2014 by Scott Turley and Sally Turley

proved to me on the basis of satisfactory evidence to be the person(s) who appeared before me.

[Signature]
Signature

(Notary seal)



RECEIVED
BLM AGENCY OFFICE
2014 AUG 25 PM 2:11
PHOENIX, ARIZONA

OPTIONAL INFORMATION

DESCRIPTION OF THE ATTACHED DOCUMENT

Affidavit of Performance
(Title or description of attached document)

of Annual work
(Title or description of attached document continued)

Number of Pages _____ Document Date _____

(Additional information)

INSTRUCTIONS FOR COMPLETING THIS FORM

Any Jurat completed in California must contain verbiage that indicates the notary public either personally knew the document signer (affiant) or that the identity was satisfactorily proven to the notary with acceptable identification in accordance with California notary law. Any jurat completed in California which does not have such verbiage must have add the wording either with a jurat stamp or with a jurat form which does include proper wording. There are no exceptions to this law for any jurat performed in California. In addition, the notary must require an oath or affirmation from the document signer regarding the truthfulness of the contents of the document. The document must be signed AFTER the oath or affirmation. If the document was previously signed, it must be re-signed in front of the notary public during the jurat process.

- State and County information must be the State and County where the document signer(s) personally appeared before the notary public.
- Date of notarization must be the date that the signer(s) personally appeared which must also be the same date the jurat process is completed.
- Print the name(s) of document signer(s) who personally appear at the time of notarization.
- Signature of the notary public must match the signature on file with the office of the county clerk.
- The notary seal impression must be clear and photographically reproducible. Impression must not cover text or lines. If seal impression smudges, re-seal if a sufficient area permits, otherwise complete a different jurat form.
 - Additional information is not required but could help to ensure this jurat is not misused or attached to a different document.
 - Indicate title or type of attached document, number of pages and date.
- Securely attach this document to the signed document

CERTIFIED MAIL™

S. Turley
19104 Ontario ave
Riverside Ca
92508



7011 2970 0000 0734 6131

CA 92508
23 AUG 2014
PM 5:11
\$1.38⁰
US POSTAGE
FIRST-CLASS
071S00702477
92508
000025986



\$3.94⁰
US POSTAGE
FIRST-CLASS

071S00702477
92508
000025934



RECEIVED
BLM AZ STATE OFFICE
2014 AUG 25 PM 2:12
PHOENIX, ARIZONA

United States Department
of Interior
Bureau of Land Management
One N. Central ave
Phoenix AZ

\$1.61⁰
US POSTAGE
FIRST-CLASS

071S00702477
92508
000025953




0510484427

85004 2293

S. Turley
19104 Ontario ave
Riverside Ca
92508

CERTIFIED MAIL™



7011 2970 0000 0734 6131

SAINT MARGARET
CALIF
23 AUG
PH 92508
\$1.38⁰
US POSTAGE
FIRST-CLASS
071S00702477
92508
000025986



\$3.94⁰
US POSTAGE
FIRST-CLASS
071S00702477
92508
000025934



\$1.61⁰
US POSTAGE
FIRST-CLASS
071S00702477
92508
000025953



United States Department
of Interior
Bureau of Land Management
One N. Central ave
Phoenix AZ


0510484427



RECEIVED
BLM / BUREAU OF LAND MANAGEMENT

2014 AUG 25 PM 2:12

PHOENIX, ARIZONA



United States Department of the Interior
Bureau of Land Management
 LANDS/RECREATION & PLANNING
 ONE N CENTRAL AVE
 PHOENIX, AZ 85004 -2203
 Phone: 602-417-9200

No: 3112549

Receipt

Transaction #: 3204265	
Date of Transaction: 08/26/2014	
CUSTOMER:	
SCOTT TURLEY 19104 ONTARIO AVE RIVERSIDE, CA 92508-9427 US	

LINE #	QTY	DESCRIPTION	REMARKS	UNIT PRICE	TOTAL
1	1.00	LOCATABLE MINERALS / MINING CLAIMS- NOT NEW-UNADJUD, ONE AUTH NO. ONLY / MINING CLAIM MONEY RECEIVED CASES: AMC284669/\$30.00	POL (3) 2014	- n/a -	30.00
TOTAL:					\$30.00

PAYMENT INFORMATION					
1	AMOUNT:	30.00	POSTMARKED:	08/23/2014	
	TYPE:	CHECK	RECEIVED:	08/25/2014	
	CHECK NO:	2004			
	NAME:	TURLEY, SCOTT 19104 ONTARIO AVE RIVERSIDE CA 92508-9427 US			

REMARKS

This receipt was generated by the automated BLM Collections and Billing System and is a paper representation of a portion of the official electronic record contained therein.

UNITED STATES
DEPARTMENT OF THE INTERIOR
BUREAU OF LAND MANAGEMENT
**MAINTENANCE FEE PAYMENT FORM
FOR PLACER MINING CLAIMS**

AMC 284667

Remitter Name: Forest Baker

Mailing Address: P.O. BOX 926

City, State, Zip: Quartzsite AZ 85346

Check here if this is a change of address.

FOR COUNTY RECORDER'S USE

No. of claims 1
Total due BLM \$ 20 / 155

- The maintenance fee may be paid by cash, check, money order, Bureau of Land Management (BLM) Declining Deposit Account, or credit card (VISA, American Express, Discover, or MasterCard). Payments must be remitted to the BLM State Office where your claim or site is recorded and received on or before September 1. If the payment is mailed, the envelope must be postmarked by a bona fide delivery service on or before September 1 and received at the proper BLM State Office within 15 calendar days after the due date. Payments may also be made by telephone using a credit card. A complete listing of BLM State Offices with their addresses and phone numbers can be found at <http://www.blm.gov>.
- The maintenance fee for the following claim(s) applies to the assessment year 2014.

CLAIM NAME	BLM SERIAL NO.	ACRES IN CLAIM	PAYMENT DUE TO THE BLM (See Instructions on Page 2)
Gold Eye #6	AMC284672	20	155.00
<div style="border: 2px solid blue; padding: 5px; display: inline-block;"> <p style="color: blue; font-weight: bold; margin: 0;">ENTERED</p> <p style="color: red; font-weight: bold; margin: 0;">AUG 22 2014</p> <p style="color: blue; margin: 0;">BY: <u>FB</u></p> </div>			
<p style="writing-mode: vertical-rl; transform: rotate(180deg);">RECEIVED BLM STATE OFFICE PHOENIX, ARIZONA 2014 AUG 15 A 10:22</p>			

Use a separate sheet for additional claim names, serial numbers, and claimant names and addresses.

3102523

**United States Department of the Interior
Bureau of Land Management
LANDS/RECREATION & PLANNING
ONE N CENTRAL AVE
PHOENIX, AZ 85004 -2203
Phone: 602-417-9200**

Receipt

No: 3102523

Transaction #: 3194089		ENTERED INTO COMPUTER
Date of Transaction: 08/15/2014		
CUSTOMER:		
FOREST BAKER PO BOX 926 QUARTZSITE,AZ 85346-0926 US		

LINE #	QTY	DESCRIPTION	REMARKS	UNIT PRICE	TOTAL
1	1.00	LOCATABLE MINERALS / MINING CLAIMS- NOT NEW-UNADJUD,ONE AUTH NO. ONLY / MINING CLAIM MONEY RECEIVED CASES: AMC284672/\$155.00	MAINT 2015/1 ✓	- n/a -	155.00
TOTAL:					\$155.00

PAYMENT INFORMATION			
NOTE: Items will appear on credit card statement as "Bureau of Land Mgmt CO".			
1	AMOUNT:	155.00	POSTMARKED: N/A
	TYPE:	CREDIT CARD	RECEIVED: 08/15/2014
	NAME:	BAKER, FOREST PO BOX 926 QUARTZSITE AZ 85346-0926 US	
	CARD NO:	XXXXXXXXXXXX7444	AUTH CODE: 139010
	NAME ON CARD:	FOREST M BAKER	
	EXPIRES:	03/2016	
	SIGNATURE:		

REMARKS
LH

This receipt was generated by the automated BLM Collections and Billing System and is a paper representation of a portion of the official electronic record contained therein.

AMC 284667

UNITED STATES
DEPARTMENT OF THE INTERIOR
BUREAU OF LAND MANAGEMENT
**MAINTENANCE FEE PAYMENT FORM
FOR PLACER MINING CLAIMS**

Remitter Name: William E. Mauger

Mailing Address: P.O. Box ~~3270~~ 2370

City, State, Zip: Quartzsite AZ 85346

Check here if this is a change of address.

FOR COUNTY RECORDER'S USE

No. of claims 1
Total due BLM \$ 155.00

782

1. The maintenance fee may be paid by cash, check, money order, Bureau of Land Management (BLM) Declining Deposit Account, or credit card (VISA, American Express, Discover, or MasterCard). Payments must be remitted to the BLM State Office where your claim or site is recorded and received on or before September 1. If the payment is mailed, the envelope must be postmarked by a bona fide delivery service on or before September 1 and received at the proper BLM State Office within 15 calendar days after the due date. Payments may also be made by telephone using a credit card. A complete listing of BLM State Offices with their addresses and phone numbers can be found at <http://www.blm.gov>.

2. The maintenance fee for the following claim(s) applies to the assessment year 2014.

CLAIM NAME	BLM SERIAL NO.	ACRES IN CLAIM	PAYMENT DUE TO THE BLM (See Instructions on Page 2)
Gold Eye #5	AMC284671	20	155.00

RECEIVED
 BLM AZ STATE OFFICE
 PHOENIX, ARIZONA
 2014 JUL 25 A 11:34

Use a separate sheet for additional claim names, serial numbers, and claimant names and addresses.

3085399

United States Department of the Interior
Bureau of Land Management
 LANDS/RECREATION & PLANNING
 ONE N CENTRAL AVE
 PHOENIX, AZ 85004 -2203
 Phone: 602-417-9200

Receipt

No: 3085399

Transaction #: 3176729	
Date of Transaction: 07/25/2014	
CUSTOMER:	
WILLIAM E MAUGER PO BOX 2370 QUARTZSITE,AZ 85346-2370 US	

LINE #	QTY	DESCRIPTION	REMARKS	UNIT PRICE	TOTAL
1	1.00	LOCATABLE MINERALS / MINING CLAIMS- NOT NEW-UNADJUD,ONE AUTH NO. ONLY / MINING CLAIM MONEY RECEIVED CASES: AMC284671/\$155.00	MAINT 2015/1	- n/a -	155.00
TOTAL:					\$155.00

PAYMENT INFORMATION			
NOTE: Items will appear on credit card statement as "Bureau of Land Mgmt CO".			
1	AMOUNT:	155.00	POSTMARKED: N/A
	TYPE:	CREDIT CARD	RECEIVED: 07/25/2014
	NAME:	MAUGER, WILLIAM E PO BOX 2370 QUARTZSITE AZ 85346-2370 US	
	CARD NO:	XXXXXXXXXXXX7008	AUTH CODE: 115592
	NAME ON CARD:	WILLIAM E MAUGHER	
	EXPIRES:	04/2015	
	SIGNATURE:		

REMARKS
LH

This receipt was generated by the automated BLM Collections and Billing System and is a paper representation of a portion of the official electronic record contained therein.

UNITED STATES
DEPARTMENT OF THE INTERIOR
BUREAU OF LAND MANAGEMENT

MAINTENANCE FEE WAIVER CERTIFICATION

1004
AMC 371453
284667
FORM APPROVED
OMB NO. 1004-0114
Expires: August 31, 2013

SEE INSTRUCTIONS ON PAGE 2

1. This small miner waiver is filed for the assessment year beginning on September 1, 2014 and ending on September 1, 2015.
2. The undersigned and all related parties owned ten or fewer mining claims, mill, or tunnel sites located and maintained on Federal lands in the United States of America on September 1, 2014.
3. The undersigned have performed the assessment work required by law for each mining claim listed prior to filing this waiver and understand that by filing this form, an affidavit of assessment work must be recorded by the December 30th following the filing of this waiver.
4. The undersigned understand that if the assessment work obligation has not yet come due under 30 U.S.C. 28 (for those claims in their first assessment year only), a notice of intent to hold reciting this condition must be recorded by the December 30th following the filing of this waiver.
5. The undersigned understand that mill and tunnel sites may also be listed upon this waiver and be waived from payment of the maintenance fee, and that a notice of intent to hold for these sites is required to be recorded by the December 30th immediately following the filing of this waiver.
6. The undersigned understand and acknowledge that pursuant to 43 U.S.C. 1212 and 18 U.S.C. 1001, the filing or recording of a false, fictitious, or fraudulent document with the Bureau of Land Management may result in a fine of up to \$250,000, a prison term not to exceed five years, or both.
7. The mining claims, mill or tunnel sites for which this waiver from payment of the maintenance fees is requested are:

CLAIM OR SITE NAME	BLM RECORDATION SERIAL NUMBER
1. Goldeye #2	Amc # 284668
2. Goldeye #4	Amc # 371453
3.	
4.	
5.	
6.	
7.	
8.	
9.	
10.	

The owner(s) (claimants) of the above mining claims and sites are:

Steve Hunt
 (Owner's Name - Please Print)
 Po Box 1087
 (Street or P.O. Box)
 Baker City OR 97814
 (City) (State) (Zip Code)

[Signature]
 (Owner's Signature)

 (Owner's Name - Please Print)

 (Street or P.O. Box)

 (City) (State) (Zip Code)

 (Owner's Name - Please Print)

 (Street or P.O. Box)

 (City) (State) (Zip Code)

 (Owner's Signature)

 (Owner's Signature)

RECEIVED
 BLM AZ STATE OFFICE
 PHOENIX, ARIZONA
 2014 JAN 31 PM 2:53

ENTERED
 FEB 27 2014
 BY: *[Signature]*

(Owner's Name - Please Print)	(Owner's Signature)		
(Street or P.O. Box)	(City)	(State)	(Zip Code)
(Owner's Name - Please Print)	(Owner's Signature)		
(Street or P.O. Box)	(City)	(State)	(Zip Code)
(Owner's Name - Please Print)	(Owner's Signature)		
(Street or P.O. Box)	(City)	(State)	(Zip Code)
(Owner's Name - Please Print)	(Owner's Signature)		
(Street or P.O. Box)	(City)	(State)	(Zip Code)

RECEIVED
 BLM AZ STATE OFFICE
 PHOENIX, ARIZONA
 2011 JUN 31 PM 2:58

Title 18 U.S.C. Section 1001 and Title 43 U.S.C. Section 1212 makes it a crime for any person knowingly and willfully to make to any department or agency of the United States any false, fictitious or fraudulent statements or representations as to any matter within its jurisdiction.

INSTRUCTIONS

1. This certification is made under the provisions of §1744 of Title 43 and § 28-28k of Title 30 of the United States Code; and the regulations thereunder (43 CFR Part 3830).
2. The claimant(s) must fill in the dates in paragraph 1 for the beginning and ending of the assessment year for which this waiver is sought.
3. The claimant(s) must fill in the date in paragraph 2 for the beginning of the assessment year for which this waiver is sought.
4. All claim and site names and Bureau of Land Management (BLM) serial numbers must be listed for the mining claims, mill sites, and tunnel sites for which the waiver is sought.
5. All owners of the mining claims, mill sites, and tunnel sites and their addresses must be given.
6. This waiver form must be signed by all the claimants or their designated agent, in original form. If an agent is designated, a notarized designation of agent, signed by all of the claimants with proper address given, must be submitted with this waiver.
7. This form must be filed no later than September 1st for the upcoming assessment year in the BLM State Office where the mining claims or sites are recorded, or the waiver cannot be granted by the BLM. (Example: To obtain a waiver for the assessment year 2012, which begins on September 1, 2011, you must qualify for and file for a waiver no later than September 1, 2011, in the proper BLM State Office.)
8. For all mining claims which require assessment work, you must record an affidavit of labor on or before the December 30th immediately following the filing of this waiver. For all other mining claims or sites waived, you must record a notice of intent to hold on or before the December 30th immediately following the filing of this waiver.
9. Mill and tunnel sites may also be listed upon this waiver and be waived from payment of the maintenance fee. A notice of intent to hold for these sites is required to be filed by the December 30th following the filing of this waiver.

FOR OFFICIAL USE ONLY

When Recorded Return Document to:

Steve Hunt
Po Box 3011
QUARTZSITE AZ.
85359

Check here is this is a change of address.

Telephone: (530) 263-0304

E-mail address: N/A

AFFIDAVIT OF PERFORMANCE OF ANNUAL WORK

1. State of Arizona, County of LA PAZ ss:

2. I (Name) Steve Hunt

3. Reside at (Address) Po Box 1087

City Baker City County Baker

State OR Zip 97814 being duly sworn, depose and say that I am a citizen of the United States, more than eighteen years of age, and that all of the facts set forth in this affidavit, subject to the provisions and penalties of 18 U.S.C. 1001 pertaining to the filing of false, fictitious, or fraudulent statements with the United States, are true and correct according to the best of my knowledge, information and belief.

4. Owner's name and address (If not shown in Items 1-3 above). SAME AS ABOVE

5. That I am personally acquainted with the mining claim(s). The work and improvements were made by and at the expense of the owner(s) of said claim(s). Said contiguous group of claims, listed on this document, are situated in the

LA PAZ (optional) Mining District; LA PAZ County, Arizona.

RECEIVED
BLM AZ STATE OFFICE
2014 JAN 31 PM 2:58
PHOENIX, ARIZONA
BLM
Date
Stamp

Line No.	AMC NUMBER	CLAIM/SITE NAME	COUNTY RECORDER DATA (If available)	TWP	RNG	SEC
1	284668	Goldeye #2	14 30 - 3N - 20W	3N	20W	14
2	371453	Goldeye #4	14 - 30 - T30	3N	20W	14
3			(SW 1/4 NW 1/4)			
4						
5						
6	Note: These claims ARE side By side					

ENTERED
FEB 27 2014
BY: SM

AFFIDAVIT OF PERFORMANCE OF ANNUAL WORK – page 2

BLM Date Stamp
2014 JAN 31 PM 2:58
PHOENIX, ARIZONA

RECEIVED
BLM AZ STATE OFFICE

7						
8						
9						
10						

6. That between the dates starting at 12 o'clock noon on September 1, 20 14 and ending at 12 o'clock noon on September 1, 20 14 at least \$ 250.00 dollars worth of work and improvements were done and performed upon said claim(s) or upon one or more of a contiguous group of claims for the benefit of all, wholly or partly outside of a contiguous group of claims for the benefit of all, not including the location work.

7. That the following persons were employed to perform the work and improvements described herein: self

8. That the work and improvements performed were: used By Backhoe To fill old Holes And Repair monsoon Damage To Access Road


9. Dated: 1/3/2014 Signature: [Signature]

SUBSCRIBED AND SWORN TO before me, a Notary Public, this 15 day of January 20 14

By: STEVEN HUNT

Notary Public [Signature]

My Commission Expires DECEMBER 18, 2017




Bureau of Land Management
Arizona State Office
www.az.blm.gov

No. of Claims: 2 x \$10 = 20.00
 Check No.: _____ Init. _____
 Receipt No.: _____
 For BLM Use Only

ATTN: REANN MEYERS

PLEASE RE-STAMP THE
CURRENT FORMS AND RETURN
SORRY FOR THE MISTAKE!


Steve Hunt



United States Department of the Interior
Bureau of Land Management
 LANDS/RECREATION & PLANNING
 ONE N CENTRAL AVE
 PHOENIX, AZ 85004 -2203
 Phone: 602-417-9200

Receipt

No: 2953014

Transaction #: 3040899	
Date of Transaction: 01/21/2014	
CUSTOMER:	
STEVE HUNT PO BOX 3011 QUARTZSITE, AZ 85359-3011 US	

LINE #	QTY	DESCRIPTION	REMARKS	UNIT PRICE	TOTAL
1	1.00	LOCATABLE MINERALS / MINING CLAIMS-NOT NEW-UNADJUD, ONE AUTH NO. ONLY / MINING CLAIM MONEY RECEIVED CASES: AMC284668/\$20.00	MAINT FEE WAIVER (2) 2014 / POL (2) 2013	- n/a -	20.00
TOTAL:					\$20.00

PAYMENT INFORMATION					
1	AMOUNT:	20.00	POSTMARKED:	01/15/2014	
	TYPE:	CHECK	RECEIVED:	01/17/2014	
	CHECK NO:	101			
	NAME:	HUNT, STEVE D PO BOX 1087 BAKER CITY OR 97814 US			

REMARKS

This receipt was generated by the automated BLM Collections and Billing System and is a paper representation of a portion of the official electronic record contained therein.

RECEIVED
 BLM AZ STATE OFFICE
 2014 JAN 31 PM 2:57
 PHOENIX, ARIZONA

S. Hunt
B Box 3011
Quartzsite AZ.


85359

RECEIVED
BLM AZ STATE OFFICE

2014 JAN 31 PM 2:50

PHOENIX, ARIZONA

CERTIFIED MAIL™



7012 0470 0000 1365 4893



1022



85004

U.S. POSTAGE
PAID
QUARTZSITE, AZ
85346
JAN 30, 14
AMOUNT

\$3.79
00033298-0

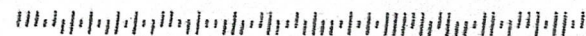
BLM
One North Central Ave.

Phoenix AZ.

85004-2203

Attn: RANN Meyers

8500484427



UNITED STATES DEPARTMENT OF THE INTERIOR
BUREAU OF LAND MANAGEMENT

AH

MAINTENANCE FEE WAIVER CERTIFICATION

SEE INSTRUCTIONS ON REVERSE

FORM APPROVED
OMB NO. 1004-0114
Expires: February 28, 2010

1. This small miner waiver is filed for the assessment year beginning at noon on September 1, 2014 and ending at noon on September 1, 2015.
2. The undersigned and all related parties owned ten or fewer mining claims, mill, or tunnel sites located and maintained on Federal lands in the United States of America on September 1, 2006.
3. The undersigned have performed the assessment work **required by law** for each mining claim listed **prior to filing this waiver** and understand that by filing this form; an affidavit of assessment work **must** be recorded by the December 30th following the filing of this waiver.
4. The undersigned understand that if the assessment work obligation has not yet come due under 30 U.S.C. 28 (for those claims in their first assessment year only); a notice of intent to hold reciting this condition **must** be recorded by the December 30th following the filing of this waiver.
5. The undersigned understand that mill and tunnel sites may also be listed upon this waiver and be waived from payment of the maintenance fee; and that a notice of intent to hold for these sites is required to be recorded by the December 30th immediately following the filing of this waiver.
6. The undersigned understand and acknowledge that pursuant to 43 U.S.C. 1212 and 18 U.S.C. 1001; the filing or recording of a false, fictitious, or fraudulent document with the Bureau of Land Management may result in a fine of up to \$250,000, a prison term not to exceed five years, or both.
7. The mining claims, mill or tunnel sites for which this waiver from payment of the maintenance fees is requested are:

CLAIM OR SITE NAME	BLM RECORDATION SERIAL NUMBER
1. <u>Goldeye #2</u>	<u>Amc 284668</u>
2. <u>Goldeye #4</u>	<u>Amc 371453</u>
3.	
4.	
5.	
6.	
7.	
8.	
9.	
10.	

The owner(s) (claimants) of the above mining claims and sites are:

Steve Hunt
(Owner's Name - Please Print)

Po Box 1087
(Street or P.O. Box)

Baker City OR 97814
(City) (State) (Zip Code)

(Owner's Name - Please Print)

(Street or P.O. Box)

(City) (State) (Zip Code)

(Owner's Name - Please Print)

(Street or P.O. Box)

[Signature]
(Owner's Signature)

RECEIVED
BLM AZ STATE OFFICE
PHOENIX, ARIZONA
2014 JAN 17 AM 10:04

UNTIMELY FILED

(Owner's Signature)

(Owner's Name - Please Print)	(Owner's Signature)		
(Street or P.O. Box)	(City)	(State)	(Zip Code)
(Owner's Name - Please Print)	(Owner's Signature)		
(Street or P.O. Box)	(City)	(State)	(Zip Code)
(Owner's Name - Please Print)	(Owner's Signature)		
(Street or P.O. Box)	(City)	(State)	(Zip Code)
(Owner's Name - Please Print)	(Owner's Signature)		
(Street or P.O. Box)	(City)	(State)	(Zip Code)

RECEIVED
 BLM AZ STATE OFFICE
 2014 JAN 17 AM 10:04
 PHOENIX ARIZONA

INSTRUCTIONS

- This certification is made under the provisions of § 1744 of Title 43 and § 28-28k of Title 30 of the United States Code; and the regulations thereunder (43 CFR Part 3830).
- The claimant(s) **must** fill in the dates in paragraph 1 for the beginning and ending of the assessment year for which this waiver is sought.
- The claimant(s) **must** fill in the date in paragraph 2 for the beginning of the assessment year for which this waiver is sought.
- All claim and site names and Bureau of Land Management (BLM) serial numbers **must** be listed for the mining claims, mill sites, and tunnel sites for which the waiver is sought.
- All owners of the mining claims, mill sites, and tunnel sites and their addresses **must** be given.
- This waiver form **must** be signed by all the claimants or their designated agent, in original form. If an agent is designated, a notarized designation of agent, signed by all of the claimants with proper address given, **must** be submitted with this waiver.
- This form **must** be filed no later than September 1st for the upcoming assessment year in the BLM State Office where the mining claims or sites are recorded, or the waiver cannot be granted by the BLM. (Example: to obtain a waiver for the assessment year 2000, which begins at noon on September 1, 1999, you **must** qualify for and file for a waiver no later than September 1, 1999, in the proper BLM State Office).
- For all mining claims which require assessment work, you **must** record an affidavit of labor on or before the December 30th immediately following the filing of this waiver. For all other mining claims or sites waived, you must record a notice of intent to hold on or before the December 30th immediately following the filing of this waiver.
- Mill and tunnel sites may also be listed upon this waiver and be waived from payment of the maintenance fee. A notice of intent to hold for these sites is required to be filed by the December 30th following the filing of this waiver.

NOTICE/BURDEN HOURS STATEMENT

The Privacy Act of 1974, *as amended*, and the regulation in 43 CFR 2.48(d) provide that you be furnished the following information in connection with the information required by this certification of waiver from rental fees.

AUTHORITY: 30 U.S.C. 28-28k; 43 U.S.C. 1201, 1457, 1740, and 1744; and 43 CFR 3830.

PRINCIPLE PURPOSE: This information is to be used to verify that the owner(s) (claimants) of a mining claim has complied with 30 U.S.C. 28f and is entitled to perform assessment work in lieu of paying the maintenance fee for the mining claims listed on this form.

ROUTINE USE: (1) Adjudication of the claimant(s) certification of waiver from paying the maintenance fee otherwise required by 30 U.S.C. 28f. (2) Disclosure may be made to appropriate Federal agencies when location is made within the agency's geographic area of responsibility. (3) Information from the record and/or the record will be transferred to the appropriate Federal, State, or local agency, or a member of the public in response to a specific request for pertinent information. (4) Information may also be provided to the Department of Justice or in a proceeding before a court or adjudicative body; or to Federal, State, local or foreign agencies when needed for enforcement of civil or criminal codes or applicable regulations concerning title rights upon the public land.

EFFECT OF NOT PROVIDING INFORMATION: Disclosure of this information is required by 30 U.S.C. 28f and 43 CFR Part 3830 for those qualified claimants wishing to take the small miner waiver allowed. Failure to supply the information required in this form to support the claimants certification of waiver from payment of the otherwise required maintenance fee will result in the...

The Paperwork Reduction Act of 1995 requires us to inform you that:

This information is being collected to allow the BLM to determine if you qualify for a waiver from the payment of \$100 per mining claim or site maintenance fee established in 30 U.S.C. 28f and the implementing regulations at 43 CFR 3830. A response to this request is required in accordance with the statute to obtain your benefit.

BLM would like you to know that you do not have to respond to this, or any other, Federal agency-sponsored information collection unless it displays a currently valid OMB control number.

Public reporting burden for this form is estimated to average 20 minutes (.33 hours) per response, including time to review instructions, gathering and maintaining data, and completing and reviewing the form. Direct comments regarding this burden estimate, or any other aspect of this form, to the U.S. Department of the Interior, Bureau of Land Management, (1004-0114) Bureau Information Collection Clearance Officer (WO-630), Mail Stop 401 L.S., 1849 C St., N.W., Washington, D.C. 20240.

FOR OFFICIAL USE ONLY

Left msg

on 1/22/14

GOING TO SEND DU

NEW WADWER ON

CURRENT FORM.

send him back
copy of new docs he
sends in.

When Recorded Return Document to:

Steve Hunt
Po Box 3011
Quartzsite AZ.
85359

Check here is this is a change of address.

Telephone: (530) 263-0304

E-mail address: N/A

AFFIDAVIT OF PERFORMANCE OF ANNUAL WORK

1. State of Arizona, County of LA PAZ ss:


2. I (Name) Steve Hunt

3. Reside at (Address) Po Box 1087

City Baker City County OR Baker

State OR Zip 97814 being duly sworn, depose and say that I am a citizen of the United States, more than eighteen years of age, and that all of the facts set forth in this affidavit, subject to the provisions and penalties of 18 U.S.C. 1001 pertaining to the filing of false, fictitious, or fraudulent statements with the United States, are true and correct according to the best of my knowledge, information and belief.

4. Owner's name and address (If not shown in Items 1-3 above). Same as Above



5. That I am personally acquainted with the mining claim(s). The work and improvements were made by and at the expense of the owner(s) of said claim(s). Said contiguous group of claims, listed on this document, are situated in the

LA PAZ (optional) Mining District; LA PAZ County, Arizona.

Line No.	AMC NUMBER	CLAIM/SITE NAME	COUNTY RECORDER DATA (If available)	TWP	RNG	SEC
1	284668	Goldeye #2	14N-3N-20W	3N	20W	14
2	371453	Goldeye #4	14-3N-T30	3N	20W	14
3			(SW 1/4 NW 1/4)			
4						
5						
6	Note: These claims are side by side					

AFFIDAVIT OF PERFORMANCE OF ANNUAL WORK - page 2

RECEIVED
BLM / AZ STATE OFFICE

2014 JAN 17 AM 10:04
PHOENIX, ARIZONA

UNTIMELY FILED

BLM
Date
Stamp

7					
8					
9					
10					

6. That between the dates starting at 12 o'clock noon on September 1, 20 14³ and ending at 12 o'clock noon on September 1, 20 15 at least \$ 250.00 dollars worth of work and improvements were done and performed upon said claim(s) or upon one or more of a contiguous group of claims for the benefit of all, wholly or partly outside of a contiguous group of claims for the benefit of all, not including the location work.

7. That the following persons were employed to perform the work and improvements described herein: _____

Self

8. That the work and improvements performed were: Used By BackHoe To fill old Holes
And Repair monsoon Damage To Access Road

9. Dated: 1/3/2014 Signature: [Signature]

SUBSCRIBED AND SWORN TO before me, a Notary Public, this 15 day of JANUARY 20 14

By: STEVEN HUNT

Notary Public [Signature]

My Commission Expires DECEMBER 18, 2017



No. of Claims: 2 x \$10 = 20.00
 Check No.: 101 Init. A.A.C.
 Receipt No.: 2953014
 For BLM Use Only

Bureau of Land Management
 Arizona State Office
www.az.blm.gov

Form: MCF108
 Revised Jan. 2006
 Page 2 of 2

United States Department of the Interior
Bureau of Land Management
 LANDS/RECREATION & PLANNING
 ONE N CENTRAL AVE
 PHOENIX, AZ 85004 -2203
 Phone: 602-417-9200

Receipt

No: 2953014

Transaction #: 3040899	
Date of Transaction: 01/21/2014	
CUSTOMER:	
	STEVE HUNT PO BOX 3011 QUARTZSITE, AZ 85359-3011 US

LINE #	QTY	DESCRIPTION	REMARKS	UNIT PRICE	TOTAL
1	1.00	LOCATABLE MINERALS / MINING CLAIMS-NOT NEW-UNADJUD, ONE AUTH NO. ONLY / MINING CLAIM MONEY RECEIVED CASES: AMC284668/\$20.00	MAINT FEE WAIVER (2) 2014 / POL (2) 2013	- n/a -	20.00
TOTAL:					\$20.00

PAYMENT INFORMATION					
1	AMOUNT:	20.00	POSTMARKED:	01/15/2014	
	TYPE:	CHECK	RECEIVED:	01/17/2014	
	CHECK NO:	101			
	NAME:	HUNT, STEVE D PO BOX 1087 BAKER CITY OR 97814 US			

REMARKS	


This receipt was generated by the automated BLM Collections and Billing System and is a paper representation of a portion of the official electronic record contained therein.

last
Box 3011
quantzsite AZ

85359 RECEIVED
BLM AZ STATE OFFICE

2014 JAN 17 AM 9:56
PHOENIX, ARIZONA

CERTIFIED MAIL™



7013 1710 0000 0286 5553

BLM
ONE North Central Ave.

Phoenix AZ.

85004-2203




1022

85004

U.S. POSTAGE
PAID
PARKER, AZ
85344
JAN 15, 14
AMOUNT

\$3.56
00032355-05



UNITED STATES
DEPARTMENT OF THE INTERIOR
BUREAU OF LAND MANAGEMENT

MAINTENANCE FEE WAIVER CERTIFICATION

Adl

225

FORM APPROVED
OMB NO. 1004-0114
Expires: August 31, 2013

SEE INSTRUCTIONS ON PAGE 2

Amc 284667

1. This small miner waiver is filed for the assessment year beginning on September 1, 2013 and ending on September 1, 2014.
2. The undersigned and all related parties owned ten or fewer mining claims, mill, or tunnel sites located and maintained on Federal lands in the United States of America on September 1, 2014.
3. The undersigned have performed the assessment work required by law for each mining claim listed prior to filing this waiver and understand that by filing this form, an affidavit of assessment work must be recorded by the December 30th following the filing of this waiver.
4. The undersigned understand that if the assessment work obligation has not yet come due under 30 U.S.C. 28 (for those claims in their first assessment year only), a notice of intent to hold reciting this condition must be recorded by the December 30th following the filing of this waiver.
5. The undersigned understand that mill and tunnel sites may also be listed upon this waiver and be waived from payment of the maintenance fee, and that a notice of intent to hold for these sites is required to be recorded by the December 30th immediately following the filing of this waiver.
6. The undersigned understand and acknowledge that pursuant to 43 U.S.C. 1212 and 18 U.S.C. 1001, the filing or recording of a false, fictitious, or fraudulent document with the Bureau of Land Management may result in a fine of up to \$250,000, a prison term not to exceed five years, or both.
7. The mining claims, mill or tunnel sites for which this waiver from payment of the maintenance fees is requested are:

CLAIM OR SITE NAME	BLM RECORDATION SERIAL NUMBER
1. <u>bold eye #3</u>	<input checked="" type="checkbox"/> <u>Amc # 284669</u>
2.	
3.	
4.	
5.	
6.	
7.	
8.	
9.	
10.	

RECEIVED
BLM AZ STATE OFFICE
2013 AUG 12 A 10:35
PHOENIX, ARIZONA

The owner(s) (claimants) of the above mining claims and sites are:

Scott A Turley ✓
(Owner's Name - Please Print)

[Signature]
(Owner's Signature)

19104 Ontario ave
(Street or P.O. Box)

Riverside Ca 92508
(City) (State) (Zip Code)

Sally A Turley ✓
(Owner's Name - Please Print)

[Signature]
(Owner's Signature)

19104 Ontario ave
(Street or P.O. Box)

Riverside Ca 92508
(City) (State) (Zip Code)

ENTERED INTO COMPUTER
SEP 18 2013
BY: pb
(Owner's Signature)

(Owner's Name - Please Print)

(Street or P.O. Box)

(City) (State) (Zip Code)

\$10 Refund Authorized for
unnecessary payments for
2014 waiver - no doc (FLPMA)
received as of 9/16/13 RE 9/16/13

(Owner's Name - Please Print)

(Owner's Signature)

(Street or P.O. Box)

(City)

(State)

(Zip Code)

(Owner's Name - Please Print)

(Owner's Signature)

(Street or P.O. Box)

(City)

(State)

(Zip Code)

(Owner's Name - Please Print)

(Owner's Signature)

(Street or P.O. Box)

(City)

(State)

(Zip Code)

(Owner's Name - Please Print)

(Owner's Signature)

(Street or P.O. Box)

(City)

(State)

(Zip Code)

Title 18 U.S.C. Section 1001 and Title 43 U.S.C. Section 1212 makes it a crime for any person knowingly and willfully to make to any department or agency of the United States any false, fictitious or fraudulent statements or representations as to any matter within its jurisdiction.

INSTRUCTIONS

1. This certification is made under the provisions of §1744 of Title 43 and § 28-28k of Title 30 of the United States Code; and the regulations thereunder (43 CFR Part 3830).
2. The claimant(s) must fill in the dates in paragraph 1 for the beginning and ending of the assessment year for which this waiver is sought.
3. The claimant(s) must fill in the date in paragraph 2 for the beginning of the assessment year for which this waiver is sought.
4. All claim and site names and Bureau of Land Management (BLM) serial numbers must be listed for the mining claims, mill sites, and tunnel sites for which the waiver is sought.
5. All owners of the mining claims, mill sites, and tunnel sites and their addresses must be given.
6. This waiver form must be signed by all the claimants or their designated agent, in original form. If an agent is designated, a notarized designation of agent, signed by all of the claimants with proper address given, must be submitted with this waiver.
7. This form must be filed no later than September 1st for the upcoming assessment year in the BLM State Office where the mining claims or sites are recorded, or the waiver cannot be granted by the BLM. (Example: To obtain a waiver for the assessment year 2012, which begins on September 1, 2011, you must qualify for and file for a waiver no later than September 1, 2011, in the proper BLM State Office.)
8. For all mining claims which require assessment work, you must record an affidavit of labor on or before the December 30th immediately following the filing of this waiver. For all other mining claims or sites waived, you must record a notice of intent to hold on or before the December 30th immediately following the filing of this waiver.
9. Mill and tunnel sites may also be listed upon this waiver and be waived from payment of the maintenance fee. A notice of intent to hold for these sites is required to be filed by the December 30th following the filing of this waiver.

RECEIVED
 BLM AZ STATE OFFICE
 2013 AUG 12 A 10:35
 PHOENIX, ARIZONA

FOR OFFICIAL USE ONLY

RECEIVED
BLM AZ STATE OFFICE

2013 AUG 12 A 10:35

PHOENIX, ARIZONA

United States Department of the Interior

Bureau of Land Management

One N Central Ave

Phoenix AZ

85004-2203

- Mail
- Digital
- Online
- Notar
- Ship
- Pack
- Packaging materials & moving supplies

RECEIVED
BLMAZ STATE OFFICE
2013 AUG 12 A 10:35
PHOENIX, ARIZONA

United States Department of the Interior
Bureau of Land Management
One N Central Ave
Phoenix AZ
85004-2203

theupsstore.com



PHOENIX AZ 85004-4414
1 N CENTRAL AVE
BUREAU OF LAND MANAGEMENT
P: PURPLE S: ORANGE I: 43E
122V241W016138 1693
SAT 08:00 AM - 08:00 PM
US 9501 HIPS 12.1.6 SAT0800AM55L
1 0361

UPS Store



Express Envelope

Extremely Urgent

(951) 780-4878
THE UPS STORE #5567
19069 VAN BUREN BLVD
RIVERSIDE CA 92508-9169

SHIP WT: LTR
DATE: 10 AUG 2013

SHIP UNITED STATES DEPT OF INTERIOR
TO: BUREAU OF LAND MANAGEMENT
1 N CENTRAL AVE

e following services: **UPS Next Day Air®**
UPS Worldwide Express®
UPS 2nd Day Air®

Visit theupsstore.com or call 1-800-PICK-UPS® to find a location near you.

Domestic Shipments

To qualify for the Letter rate, UPS Express Envelopes may only contain correspondence, urgent documents, and/or electronic media, and weigh 8 oz. or less. UPS Express Envelopes containing items other than those listed or weighing more than 8 oz. will be billed by weight.

International Shipments


The UPS Express Envelope may be used only for documents of no value. Certain countries consider electronic media as documents. ups.com/importexport to verify if your shipment is classified as a document.

To qualify for the Letter rate, the UPS Express Envelope must weigh less than 8 oz. UPS Express Envelopes weighing more than 8 oz. will be billed by weight.

Note: Express Envelopes are not recommended for shipments of electronics containing sensitive personal information or breakable items. Do not use for cash equivalent.

*Need suite / BT
8-12*


PHOENIX AZ 85004-4414



AZ 850 9-10



UPS NEXT DAY AIR 1
TRACKING #: 1Z 2V2 41W 01 5138 1693



BILLING: P/P

ISH 13.00H 22P 450 42.5U 07/2013

SEE NOTICE ON REVERSE regarding UPS Terms, and notice of limitation of liability. Where allowed by law, shipper authorizes UPS to act as forwarding agent for export control and customs purposes. If exported from the US, shipper certifies that the commodities, technology or software were exported from the US in accordance with the Export Administration Regulations. Diversion contrary to law is prohibited.

Apply shipping documents on this side.

Do not use this envelope for:

- UPS Ground
- UPS Standard
- UPS 3 Day Select®
- UPS Worldwide Expedited®

RECEIVED
BLM AZ STATE OFFICE
2013 AUG 12 A 10:34
PHOENIX, ARIZONA



Mail Boxes Etc., Inc. is a UPS® company. The UPS Store® locations are independently owned and operated by franchisees of Mail Boxes Etc., Inc. in the USA and by its master licensee and its franchisees in Canada. Services, pricing and hours of operation may vary by location. Copyright © 2011 Mail Boxes Etc., Inc. 41026000509
International Shipping Notice — Carriage hereunder may be subject to the rules relating to liability and other terms and/or conditions established by the Convention for the Unification of Certain Rules Relating to International Carriage by Air (the "Warsaw Convention") and/or the Convention on the Contract for the International Carriage of Goods by Road (the "CMR Convention"). These commodities, technology or software were exported from the U.S. in accordance with the Export Administration Regulations. Diversion contrary to U.S. law prohibited.

01880250709 12/11 PAC United Parcel Service, Louisville, KY

United States Department of the Interior
Bureau of Land Management
 LANDS/RECREATION & PLANNING
 ONE N CENTRAL AVE
 PHOENIX, AZ 85004 -2203
 Phone: 602-417-9200

Receipt

No: 2853762

Transaction #: 2939541	
Date of Transaction: 08/13/2013	
CUSTOMER:	
SCOTT TURLEY 19104 ONTARIO AVE RIVERSIDE, CA 92508-9427 US	

LINE #	QTY	DESCRIPTION	REMARKS	UNIT PRICE	TOTAL
1	1.00	LOCATABLE MINERALS / MINING CLAIMS-NOT NEW-UNADJUD, ONE AUTH NO. ONLY / MINING CLAIM MONEY RECEIVED CASES: AMC284669/\$10.00	MAINT FEE WAIVER (1) 2014	- n/a -	10.00
TOTAL:					\$10.00

PAYMENT INFORMATION					
1	AMOUNT:	10.00	POSTMARKED:	08/12/2013	
	TYPE:	CHECK	RECEIVED:	08/12/2013	
	CHECK NO:	1943			
	NAME:	TURLEY, SCOTT A 19104 ONTARIO AVE RIVERSIDE CA 92508-9427 US			

REMARKS

This receipt was generated by the automated BLM Collections and Billing System and is a paper representation of a portion of the official electronic record contained therein.

*\$10 Refund Authorized for unnecessary waiver payment - no FLPMA doc rec'd as of 9/16/13
 RS 9/16/13*

When Recorded Return Document to:

Sally Turley
19104 Ontario ave
Riverside Ca 92508

AMC 284667

Check here is this is a change of address.

Telephone: 951 780-4979

E-mail address: Sally2+88@yahoo.com

AFFIDAVIT OF PERFORMANCE OF ANNUAL WORK

1. State of Arizona, County of La Paz ss:

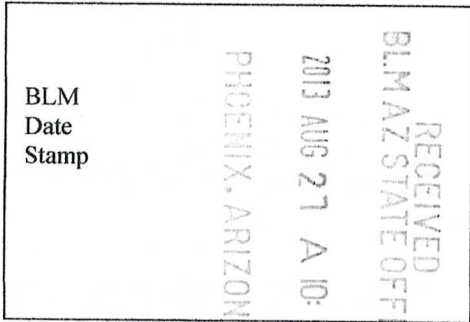
2. I (Name) Sally Turley

3. Reside at (Address) 19104 Ontario ave

City Riverside County Riverside

State Ca Zip 92508 being duly sworn, depose and say that I am a citizen of the United States, more than eighteen years of age, and that all of the facts set forth in this affidavit, subject to the provisions and penalties of 18 U.S.C. 1001 pertaining to the filing of false, fictitious, or fraudulent statements with the United States, are true and correct according to the best of my knowledge, information and belief.

4. Owner's name and address (If not shown in Items 1-3 above).



5. That I am personally acquainted with the mining claim(s). The work and improvements were made by and at the expense of the owner(s) of said claim(s). Said contiguous group of claims, listed on this document, are situated in the

Plomasa (optional) Mining District; La Paz County, Arizona.

Line No.	AMC NUMBER	CLAIM/SITE NAME	COUNTY RECORDER DATA (If available)	TWP	RNG	SEC
1	284669	Goldeye #3	88-2235	3N	20W	14
2						
3						
4						
5						
6						

ENTERED
SEP 12 2013
BY: AT

AFFIDAVIT OF PERFORMANCE OF ANNUAL WORK – page 2

BLM
Date
Stamp

2013 AUG 27 A 10:55
PHOENIX, ARIZONA

RECEIVED
BLM AZ STATE OFFICE

7						
8						
9						
10						

6. That between the dates starting at 12 o'clock noon on September 1, 20 13 and ending at 12 o'clock noon on September 1, 20 14 at least \$ 140- dollars worth of work and improvements were done and performed upon said claim(s) or upon one or more of a contiguous group of claims for the benefit of all, wholly or partly outside of a contiguous group of claims for the benefit of all, not including the location work.

7. That the following persons were employed to perform the work and improvements described herein: Sally Turley

8. That the work and improvements performed were: clean up site + mining + removal of trash

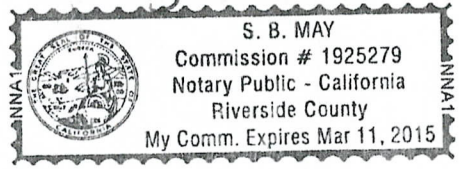
9. Dated: 8-10-13 Signature: Sally A Turley

SUBSCRIBED AND SWORN TO before me, a Notary Public, this 9th day of Aug 20 13

By: Sally Turley

Notary Public S. B. May

My Commission Expires 3-11-2015



Bureau of Land Management
Arizona State Office
www.az.blm.gov

No. of Claims: 1 x \$10 = \$10.00
Check No.: 1951 Init. AH
Receipt No.: 2867135
For BLM Use Only

Form: MCF108
Revised Jan. 2006
Page 2 of 2

United States Department of the Interior
Bureau of Land Management
 LANDS/RECREATION & PLANNING
 ONE N CENTRAL AVE
 PHOENIX, AZ 85004 -2203
 Phone: 602-417-9200

Receipt

No: 2867135

Transaction #: 2953072	
Date of Transaction: 08/28/2013	
CUSTOMER:	
SALLY TURLEY 19104 ONTARIO AVE RIVERSIDE, CA 92508-9427 US	

LINE #	QTY	DESCRIPTION	REMARKS	UNIT PRICE	TOTAL
1	1.00	LOCATABLE MINERALS / MINING CLAIMS- NOT NEW-UNADJUD, ONE AUTH NO. ONLY / MINING CLAIM MONEY RECEIVED CASES: AMC284669/\$10.00	POL (1) 2013	- n/a -	10.00
TOTAL:					\$10.00

PAYMENT INFORMATION					
1	AMOUNT:	10.00	POSTMARKED:	08/23/2013	
	TYPE:	CHECK	RECEIVED:	08/27/2013	
	CHECK NO:	1951			
	NAME:	TURLEY, SCOTT A 19104 ONTARIO AVE RIVERSIDE CA 92508-9427 US			

REMARKS

This receipt was generated by the automated BLM Collections and Billing System and is a paper representation of a portion of the official electronic record contained therein.

UNITED STATES
DEPARTMENT OF THE INTERIOR
BUREAU OF LAND MANAGEMENT
**MAINTENANCE FEE PAYMENT FORM
FOR PLACER MINING CLAIMS**

2841667

Remitter Name: Forrest M. Baker
Mailing Address: P.O. Box 962
City, State, Zip: Quartsite AZ 85346
 Check here if this is a change of address.

FOR COUNTY RECORDER'S USE

No. of claims 1
Total due BLM \$ 140.00
2865959 EDC

- The maintenance fee may be paid by cash, check, money order, Bureau of Land Management (BLM) Declining Deposit Account, or credit card (VISA, American Express, Discover, or MasterCard). Payments must be remitted to the BLM State Office where your claim or site is recorded and received on or before September 1. If the payment is mailed, the envelope must be postmarked by a bona fide delivery service on or before September 1 and received at the proper BLM State Office within 15 calendar days after the due date. Payments may also be made by telephone using a credit card. A complete listing of BLM State Offices with their addresses and phone numbers can be found at <http://www.blm.gov>.
- The maintenance fee for the following claim(s) applies to the assessment year 2014.

CLAIM NAME	BLM SERIAL NO.	ACRES IN CLAIM	PAYMENT DUE TO THE BLM (See Instructions on Page 2)
GOLDEYE #6	AMC284672	20	140.00

RECEIVED
BLM AZ STATE OFFICE
2013 AUG 27 A 10:08
PHOENIX, ARIZONA

Use a separate sheet for additional claim names, serial numbers, and claimant names and addresses.

ENTERED
SEP - 3 2013
BY: RE

United States Department of the Interior
Bureau of Land Management
 LANDS/RECREATION & PLANNING
 ONE N CENTRAL AVE
 PHOENIX, AZ 85004 -2203
 Phone: 602-417-9200

Receipt

No: 2865959

Transaction #: 2951877	
Date of Transaction: 08/27/2013	
CUSTOMER:	
FORREST BAKER PO BOX 962 QUARTZSITE,AZ 85346-0962 US	

LINE #	QTY	DESCRIPTION	REMARKS	UNIT PRICE	TOTAL
1	1.00	LOCATABLE MINERALS / MINING CLAIMS- NOT NEW-UNADJUD,ONE AUTH NO. ONLY / MINING CLAIM MONEY RECEIVED CASES: AMC284672/\$140.00	2014 MAINT (1)	- n/a -	140.00
TOTAL:					\$140.00

PAYMENT INFORMATION			
NOTE: Items will appear on credit card statement as "Bureau of Land Mgmt CO".			
1	AMOUNT:	140.00	POSTMARKED: N/A
	TYPE:	CREDIT CARD	RECEIVED: 08/27/2013
	NAME:	BAKER, FORREST PO BOX 962 QUARTZSITE AZ 85346-0962 US	
	CARD NO:	XXXXXXXXXXXX7444	AUTH CODE: 739245
	NAME ON CARD:	FORREST M BAKER	
	EXPIRES:	03/2014	
	SIGNATURE:		

REMARKS

This receipt was generated by the automated BLM Collections and Billing System and is a paper representation of a portion of the official electronic record contained therein.

UNITED STATES
DEPARTMENT OF THE INTERIOR
BUREAU OF LAND MANAGEMENT

Amc 284671

CREDIT CARD PAYMENT
For Mining Claim Maintenance Fee

THIS IS A CHANGE OF ADDRESS

TELEPHONE SUBMISSION - ACCURACY OF THE BELOW INFORMATION IS THE RESPONSIBILITY OF THE CLAIMANT/OWNER

NAME William E Mauger
ADDRESS PO Box 2370
CITY Quartzsite STATE AZ ZIP 85346
PHONE # 719 - 252-1793

SEND RECEIPT TO Above address
 Other (Include Name and Mailing Address):

AMC NUMBER
AMC 284671

CLAIM/SITE NAME
Goldeye #5

1 # of Claim/Site
x 140.00 Each
\$ 140 Total Charged net (INITIALS)

RECEIPT # 2827896

DATE STAMP

RECEIVED
BLM AZ STATE OFFICE
PHOENIX, ARIZONA
2013 JUL -8 P 12:32

ENTERED INTO COMPUTER

7/19/13 AT

***** FOR OFFICIAL USE ONLY *****

DATE _____ INITIALS _____ VERIFIED _____

**United States Department of the Interior
Bureau of Land Management
LANDS/RECREATION & PLANNING
ONE N CENTRAL AVE
PHOENIX, AZ 85004 -2203
Phone: 602-417-9200**

Receipt

No: 2827896

Transaction #: 2913264	
Date of Transaction: 07/08/2013	
CUSTOMER:	
WILLIAM E MAUGER PO BOX 2370 QUARTZSITE, AZ 85346-2370 US	

LINE #	QTY	DESCRIPTION	REMARKS	UNIT PRICE	TOTAL
1	1.00	LOCATABLE MINERALS / MINING CLAIMS- NOT NEW-UNADJUD, ONE AUTH NO. ONLY / MINING CLAIM MONEY RECEIVED CASES: AMC284671/\$140.00	MAINT 2014/1	- n/a -	140.00
TOTAL:					\$140.00

PAYMENT INFORMATION			
NOTE: Items will appear on credit card statement as "Bureau of Land Mgmt CO".			
1	AMOUNT:	140.00	POSTMARKED: N/A
	TYPE:	CREDIT CARD	RECEIVED: 07/08/2013
	NAME:	MAUGER, WILLIAM E PO BOX 2370 QUARTZSITE AZ 85346-2370 US	
	CARD NO:	XXXXXXXXXXXX7008	AUTH CODE: 680951
	NAME ON CARD:	WILLIAM E MAUGER	
	EXPIRES:	04/2015	
	SIGNATURE:		

REMARKS

This receipt was generated by the automated BLM Collections and Billing System and is a paper representation of a portion of the official electronic record contained therein.

Amc 284667

371453

Form 3830-2
(March 2007)

UNITED STATES DEPARTMENT OF THE INTERIOR
BUREAU OF LAND MANAGEMENT

MAINTENANCE FEE WAIVER CERTIFICATION

8 AdA

FORM APPROVED
OMB NO. 1004-0114
Expires: February 28, 2010

SEE INSTRUCTIONS ON REVERSE

1. This small miner waiver is filed for the assessment year beginning at noon on September 1, ~~2013~~ and ending at noon on September 1, 2014.
2. The undersigned and all related parties owned ten or fewer mining claims, mill, or tunnel sites located and maintained on Federal lands in the United States of America on September 1, 2005.
3. The undersigned have performed the assessment work **required by law** for each mining claim listed **prior to filing this waiver** and understand that by filing this form; an affidavit of assessment work **must** be recorded by the December 30th following the filing of this waiver.
4. The undersigned understand that if the assessment work obligation has not yet come due under 30 U.S.C. 28 (for those claims in their first assessment year only); a notice of intent to hold reciting this condition **must** be recorded by the December 30th following the filing of this waiver.
5. The undersigned understand that mill and tunnel sites may also be listed upon this waiver and be waived from payment of the maintenance fee; and that a notice of intent to hold for these sites is required to be recorded by the December 30th immediately following the filing of this waiver.
6. The undersigned understand and acknowledge that pursuant to 43 U.S.C. 1212 and 18 U.S.C. 1001; the filing or recording of a false, fictitious, or fraudulent document with the Bureau of Land Management may result in a fine of up to \$250,000, a prison term not to exceed five years, or both.
7. The mining claims, mill or tunnel sites for which this waiver from payment of the maintenance fees is requested are:

CLAIM OR SITE NAME	BLM RECORDATION SERIAL NUMBER
1. Gold Eye #2	Amc 284668
2. Gold Eye #4	Amc 371453
3.	
4.	
5.	
6.	
7.	
8.	
9.	
10.	

The owner(s) (claimants) of the above mining claims and sites are:

Steve Hunt ✓
 (Owner's Name - Please Print)
 Po Box 1087
 (Street or P.O. Box)
 Baker City OR 97814
 (City) (State) (Zip Code)

[Signature]
 (Owner's Signature)

RECEIVED
 BLM AZ STATE OFFICE
 PHOENIX, ARIZ A
 2013 FEB 15 P 2:56

 (Owner's Name - Please Print)

 (Street or P.O. Box)

 (City) (State) (Zip Code)

 (Owner's Signature)

ENTERED INTO COMPUTER

MAR 07 2013 PB

 (Owner's Name - Please Print)

 (Street or P.O. Box)

 (Owner's Signature)

(Owner's Name - Please Print)	(Owner's Signature)		
(Street or P.O. Box)	(City)	(State)	(Zip Code)
(Owner's Name - Please Print)	(Owner's Signature)		
(Street or P.O. Box)	(City)	(State)	(Zip Code)
(Owner's Name - Please Print)	(Owner's Signature)		
(Street or P.O. Box)	(City)	(State)	(Zip Code)
(Owner's Name - Please Print)	(Owner's Signature)		
(Street or P.O. Box)	(City)	(State)	(Zip Code)

RECEIVED
 BLM STATE OFFICE
 PHOENIX, ARIZONA
 2013 FEB 15 PM 2:57

INSTRUCTIONS

- This certification is made under the provisions of § 1744 of Title 43 and § 28-28k of Title 30 of the United States Code; and the regulations thereunder (43 CFR Part 3830).
- The claimant(s) **must** fill in the dates in paragraph 1 for the beginning and ending of the assessment year for which this waiver is sought.
- The claimant(s) **must** fill in the date in paragraph 2 for the beginning of the assessment year for which this waiver is sought.
- All claim and site names and Bureau of Land Management (BLM) serial numbers **must** be listed for the mining claims, mill sites, and tunnel sites for which the waiver is sought.
- All owners of the mining claims, mill sites, and tunnel sites and their addresses **must** be given.
- This waiver form **must** be signed by all the claimants or their designated agent, in original form. If an agent is designated, a notarized designation of agent, signed by all of the claimants with proper address given, **must** be submitted with this waiver.
- This form **must** be filed no later than September 1st for the upcoming assessment year in the BLM State Office where the mining claims or sites are recorded, or the waiver cannot be granted by the BLM. (Example: to obtain a waiver for the assessment year 2000, which begins at noon on September 1, 1999, you **must** qualify for and file for a waiver no later than September 1, 1999, in the proper BLM State Office).
- For all mining claims which require assessment work, you **must** record an affidavit of labor on or before the December 30th immediately following the filing of this waiver. For all other mining claims or sites waived, you must record a notice of intent to hold on or before the December 30th immediately following the filing of this waiver.
- Mill and tunnel sites may also be listed upon this waiver and be waived from payment of the maintenance fee. A notice of intent to hold for these sites is required to be filed by the December 30th following the filing of this waiver.

NOTICE/BURDEN HOURS STATEMENT

The Privacy Act of 1974, *as amended*, and the regulation in 43 CFR 2.48(d) provide that you be furnished the following information in connection with the information required by this certification of waiver from rental fees.

AUTHORITY: 30 U.S.C. 28-28k; 43 U.S.C. 1201, 1457, 1740, and 1744; and 43 CFR 3830.

PRINCIPLE PURPOSE: This information is to be used to verify that the owner(s) (claimants) of a mining claim has complied with 30 U.S.C. 28f and is entitled to perform assessment work in lieu of paying the maintenance fee for the mining claims listed on this form.

ROUTINE USE: (1) Adjudication of the claimant(s) certification of waiver from paying the maintenance fee otherwise required by 30 U.S.C. 28f. (2) Disclosure may be made to appropriate Federal agencies when location is made within the agency's geographic area of responsibility. (3) Information from the record and/or the record will be transferred to the appropriate Federal, State, or local agency, or a member of the public in response to a specific request for pertinent information. (4) Information may also be provided to the Department of Justice or in a proceeding before a court or adjudicative body; or to Federal, State, local or foreign agencies when needed for enforcement of civil or criminal codes or applicable regulations concerning title rights upon the public land.

EFFECT OF NOT PROVIDING INFORMATION: Disclosure of this information is required by 30 U.S.C. 28f and 43 CFR Part 3830 for those qualified claimants wishing to take the small miner waiver allowed. Failure to supply the information required in this form to support the claimants certification of waiver from payment of the otherwise required maintenance fee will result in the claimant's

The Paperwork Reduction Act of 1995 requires us to inform you that:

This information is being collected to allow the BLM to determine if you qualify for a waiver from the payment of \$100 per mining claim or site maintenance fee established in 30 U.S.C. 28f and the implementing regulations at 43 CFR 3830. A response to this request is required in accordance with the statute to obtain your benefit.

BLM would like you to know that you do not have to respond to this, or any other, Federal agency-sponsored information collection unless it displays a currently valid OMB control number.

Public reporting burden for this form is estimated to average 20 minutes (.33 hours) per response, including time to review instructions, gathering and maintaining data, and completing and reviewing the form. Direct comments regarding this burden estimate, or any other aspect of this form, to the U.S. Department of the Interior, Bureau of Land Management, (1004-0114) Bureau Information Collection Clearance Officer (WO-630), Mail Stop 401 LS, 1849 C St., N.W., Washington, D.C. 20240.

FOR OFFICIAL USE ONLY

When Recorded Return Document to:

Steve Hunt
Po Box 3011
Quartzsite AZ 85359

Check here is this is a change of address.

Telephone: (530) 263-0304

E-mail address: N/A

Amc 284667

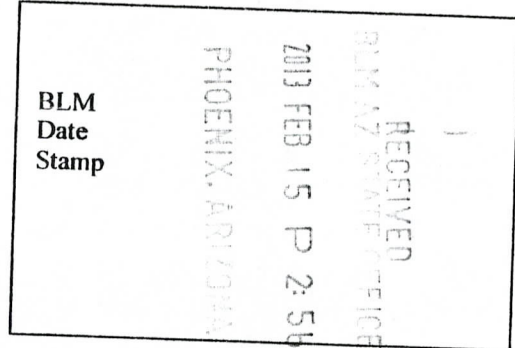
371453

AFFIDAVIT OF PERFORMANCE OF ANNUAL WORK

1. State of Arizona, County of LA PAZ ss:

2. I (Name) Steve Hunt

3. Reside at (Address) Po Box 1087



City Baker City County BAKER

State OR Zip 97814 being duly sworn, depose and say that I am a citizen of the United States, more than eighteen years of age, and that all of the facts set forth in this affidavit, subject to the provisions and penalties of 18 U.S.C. 1001 pertaining to the filing of false, fictitious, or fraudulent statements with the United States, are true and correct according to the best of my knowledge, information and belief.

4. Owner's name and address (if not shown in Items 1-3 above). Same as Above

5. That I am personally acquainted with the mining claim(s). The work and improvements were made by and at the expense of the owner(s) of said claim(s). Said contiguous group of claims, listed on this document, are situated in the

LAPAZ (optional) Mining District; LAPAZ County, Arizona.

Line No.	AMC NUMBER	CLAIM/SITE NAME	COUNTY RECORDER DATA (If available)	TWP	RNG	SEC
<i>Lead # 284667</i> 1	284668	GoldEye #2	14-3N-20W	3N	20W	14
<i>371453</i> 2	371453	GoldEye #4	14-R20 T30 (SW 1/4 NW 1/4)	3N	20W	14
3						
4						
5						
6						

Note (These claims are side by side together)

ENTERED INTO COMPUTER
MAR 07 2013 *pb*

AFFIDAVIT OF PERFORMANCE OF ANNUAL WORK – page 2

RECEIVED
 FEB 15 P 2 56
 PHOENIX, ARIZONA
 BLM
 Date
 Stamp

7					
8					
9					
10					

6. That between the dates starting at 12 o'clock noon on September 1, 20 13 and ending at 12 o'clock noon on September 1, 20 14 at least \$ 300.00 dollars worth of work and improvements were done and performed upon said claim(s) or upon one or more of a contiguous group of claims for the benefit of all, wholly or partly outside of a contiguous group of claims for the benefit of all, not including the location work.


7. That the following persons were employed to perform the work and improvements described herein: Self

8. That the work and improvements performed were: Used Backhoe To Refill / Reclaim surface or old Exploration Holes from previous miners made many years ago

9. Dated: 2/8/2013 Signature: [Signature]

SUBSCRIBED AND SWORN TO before me, a Notary Public, this 14 day of February 20 13

By: Maura Sandoval / MAURA SANDOVAL
 Notary Public Maura Sandoval
 My Commission Expires 04/23/16



Bureau of Land Management
 Arizona State Office
www.az.blm.gov

No. of Claims: 2 x \$10 = 20.00
 Check No.: M.O. Init. [Signature]
 Receipt No.: 2741356
 For BLM Use Only

S. Hunt
Po Box 3011
Quartzsite AZ
85359

RECEIVED
MAZ STATE OFFICE
13 FEB 15 P 2:45
PHOENIX, ARIZONA

CERTIFIED MAIL™



7010 3090 0002 2276 4964

BUREAU of LAND management
ONE N. CENTRAL suite 800
Phoenix AZ.

85004-4427




U.S. POSTAGE
PAID
PARKER, AZ
85344
FEB 14, 13
AMOUNT
\$3.56
00032355-05

1000 85004

8500484427



PLACE STICKER AT TOP OF ENVELOPE TO
OF THE RETURN

S. Hunt
P.O. Box 3011
Quartzsite AZ

85359
RECEIVED
AZ STATE OFFICE

13 FEB 15 P 2:45


PHOENIX, ARIZONA

BUREAU of Land management
ONE N. CENTRAL suite 800

Phoenix AZ.

85004-4427

CERTIFIED MAIL™




7010 3090 0002 2276 4964



UNITED STATES
POSTAL SERVICE

1000



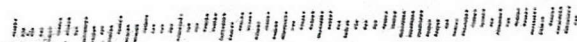
85004

U.S. POSTAGE
PAID
PARKER, AZ
85344
FEB 14, 13
AMOUNT

\$3.56

00032355-05

8500494427



United States Department of the Interior
Bureau of Land Management
 LANDS/RECREATION & PLANNING
 ONE N CENTRAL AVE
 PHOENIX, AZ 85004 -2203
 Phone: 602-417-9200

Receipt

No: 2741356

Transaction #: 2824363		ENTERED INTO COMPUTER
Date of Transaction: 02/19/2013		
CUSTOMER:		
		MAR 07 2013 <i>JB</i>
STEVE HUNT PO BOX 3011 QUARTZSITE, AZ 85359-3011 US		

LINE #	QTY	DESCRIPTION	REMARKS	UNIT PRICE	TOTAL
1	1.00	LOCATABLE MINERALS / MINING CLAIMS-NOT NEW-UNADJUD, ONE AUTH NO. ONLY / MINING CLAIM MONEY RECEIVED CASES: AMC284668/\$20.00	MAINT FEE WAIVER 2014 / POL (2) 2013	- n/a -	20.00
TOTAL:					\$20.00

PAYMENT INFORMATION					
1	AMOUNT:	20.00	POSTMARKED:	02/14/2013	
	TYPE:	CHECK	RECEIVED:	02/15/2013	
	CHECK NO:	20664712506			
	NAME:	HUNT, STEVE PO BOX 3011 QUARTZSITE AZ 85359-3011 US			

REMARKS	

This receipt was generated by the automated BLM Collections and Billing System and is a paper representation of a portion of the official electronic record contained therein.

When Recorded Return Document to:

Sally Turley
19104 Ontario ave
Riverside Ca 92508

AMC 284669

Check here is this is a change of address.

Telephone: 951 780-4979

E-mail address: Sally2+88@yahoo.com

AFFIDAVIT OF PERFORMANCE OF ANNUAL WORK


1. State of Arizona, County of La Paz ss:

2. I (Name) Sally Turley

3. Reside at (Address) 19104 Ontario ave

City Riverside County Riverside

State Ca Zip 92508 being duly sworn, depose and say that I am a citizen of the United States, more than eighteen years of age, and that all of the facts set forth in this affidavit, subject to the provisions and penalties of 18 U.S.C. 1001 pertaining to the filing of false, fictitious, or fraudulent statements with the United States, are true and correct according to the best of my knowledge, information and belief.



4. Owner's name and address (If not shown in Items 1-3 above), _____

5. That I am personally acquainted with the mining claim(s). The work and improvements were made by and at the expense of the owner(s) of said claim(s). Said contiguous group of claims, listed on this document, are situated in the

Piomasa (optional) Mining District; La Paz County, Arizona.

Line No.	AMC NUMBER	CLAIM/SITE NAME	COUNTY RECORDER DATA (If available)	TWP	RNG	SEC
1	284669	Goldeye #3	88-2235	3N	20W	14
2						
3						
4						
5						
6						

ENTERED INTO COMPUTER
 9/20/12 AT

AFFIDAVIT OF PERFORMANCE OF ANNUAL WORK - page 2

RECEIVED
BLM AZ STATE OFFICE

2012 AUG 31 P 3:03
BLM
Date
Stamp
PHOENIX, ARIZONA

7						
8						
9						
10						

6. That between the dates starting at 12 o'clock noon on September 1, 20 12 and ending at 12 o'clock noon on September 1, 20 13 at least \$ 140.00 dollars worth of work and improvements were done and performed upon said claim(s) or upon one or more of a contiguous group of claims for the benefit of all, wholly or partly outside of a contiguous group of claims for the benefit of all, not including the location work.

7. That the following persons were employed to perform the work and improvements described herein: Sally Turley

8. That the work and improvements performed were: Clean up site + mining

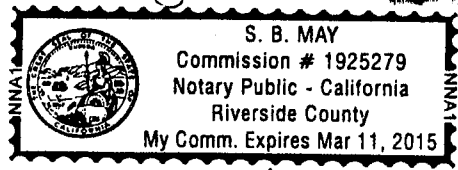
9. Dated: 7-6-12 Signature: Sally A Turley

SUBSCRIBED AND SWORN TO before me, a Notary Public, this 6th day of July 20 12

By: Sally Turley

Notary Public [Signature]

My Commission Expires 03-11-2015



Bureau of Land Management
Arizona State Office
www.az.blm.gov

No. of Claims: 10 x \$10 = 100
Check No.: 1899 Init. JMC
Receipt No.: 2648168
For BLM Use Only

Form: MCF108
Revised Jan. 2006
Page 2 of 2

Jurat

State of California

County of Riverside

Subscribed and sworn to (or affirmed) before me on this 6th day of July

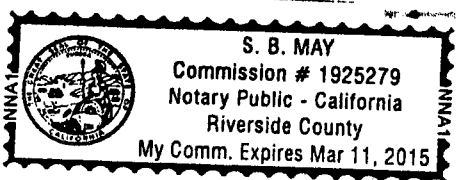
2012 by Sally Turley

proved to me on the basis of satisfactory evidence to be the person(s) who appeared before me.

[Signature]
Signature

(Notary seal)

RECEIVED
ALM STATE OFFICE
2012 AUG 31 P 3:03
PHOENIX, ARIZONA



OPTIONAL INFORMATION

INSTRUCTIONS FOR COMPLETING THIS FORM

Any Jurat completed in California must contain verbiage that indicates the notary public either personally knew the document signer (affiant) or that the identity was satisfactorily proven to the notary with acceptable identification in accordance with California notary law. Any jurat completed in California which does not have such verbiage must have add the wording either with a jurat stamp or with a jurat form which does include proper wording. There are no exceptions to this law for any jurat performed in California. In addition, the notary must require an oath or affirmation from the document signer regarding the truthfulness of the contents of the document. The document must be signed AFTER the oath or affirmation. If the document was previously signed, it must be re-signed in front of the notary public during the jurat process.

DESCRIPTION OF THE ATTACHED DOCUMENT

Affidavit of Performance of
(Title or description of attached document)

Annual work
(Title or description of attached document continued)

Number of Pages 3 Document Date 7-6-12

(Additional information)

- State and County information must be the State and County where the document signer(s) personally appeared before the notary public.
- Date of notarization must be the date that the signer(s) personally appeared which must also be the same date the jurat process is completed.
- Print the name(s) of document signer(s) who personally appear at the time of notarization.
- Signature of the notary public must match the signature on file with the office of the county clerk.
- The notary seal impression must be clear and photographically reproducible. Impression must not cover text or lines. If seal impression smudges, re-seal if a sufficient area permits, otherwise complete a different jurat form.
 - ❖ Additional information is not required but could help to ensure this jurat is not misused or attached to a different document.
 - ❖ Indicate title or type of attached document, number of pages and date.
- Securely attach this document to the signed document

Turley
19104 Ontario ave.
Riverside Ca

SN BERNARDINO CA 923

29 AUG 2012 PM 7 L



RECEIVED
BLM AZ STATE OFFICE

2012 AUG 31 P 3:03

PHOENIX, ARIZONA

92508

BLM
One North Central ave ste 800
phoenix AZ
85004

85004442700



United States Department of the Interior
 Bureau of Land Management
 LANDS/RECREATION & PLANNING
 ONE N CENTRAL AVE
 PHOENIX, AZ 85004 -2203
 Phone: 602-417-9200

Receipt

No: 2648168

Transaction #: 2728949	
Date of Transaction: 09/04/2012	
CUSTOMER:	
SALLY TURLEY 19104 ONTARIO AVE RIVERSIDE, CA 92508-9427 US	

No waiver Attached?

LINE #	QTY	DESCRIPTION	REMARKS	UNIT PRICE	TOTAL
1	1.00	LOCATABLE MINERALS / MINING CLAIMS-NOT NEW-UNADJUD, ONE AUTH NO. ONLY / MINING CLAIM MONEY RECEIVED CASES: AMC284669/\$10.00	POL 2012/1 WAV	- n/a -	10.00
TOTAL:					\$10.00

PAYMENT INFORMATION					
1	AMOUNT:	10.00	POSTMARKED:	N/A	
	TYPE:	CHECK	RECEIVED:	08/31/2012	
	CHECK NO:	1892			
	NAME:	TURLEY, SALLY 19104 ONTARIO AVE RIVERSIDE CA 92508-9427 US			

REMARKS

This receipt was generated by the automated BLM Collections and Billing System and is a paper representation of a portion of the official electronic record contained therein.

UNITED STATES
DEPARTMENT OF THE INTERIOR
BUREAU OF LAND MANAGEMENT

MAINTENANCE FEE WAIVER CERTIFICATION

FORM APPROVED
OMB NO. 1004-0114
Expires: August 31, 2013

453

SEE INSTRUCTIONS ON PAGE 2

PS


284667

1. This small miner waiver is filed for the assessment year beginning on September 1, 2012 and ending on September 1, 2013.
2. The undersigned and all related parties owned ten or fewer mining claims, mill, or tunnel sites located and maintained on Federal lands in the United States of America on September 1, 2013.
3. The undersigned have performed the assessment work required by law for each mining claim listed prior to filing this waiver and understand that by filing this form, an affidavit of assessment work must be recorded by the December 30th following the filing of this waiver.
4. The undersigned understand that if the assessment work obligation has not yet come due under 30 U.S.C. 28 (for those claims in their first assessment year only), a notice of intent to hold reciting this condition must be recorded by the December 30th following the filing of this waiver.
5. The undersigned understand that mill and tunnel sites may also be listed upon this waiver and be waived from payment of the maintenance fee, and that a notice of intent to hold for these sites is required to be recorded by the December 30th immediately following the filing of this waiver.
6. The undersigned understand and acknowledge that pursuant to 43 U.S.C. 1212 and 18 U.S.C. 1001, the filing or recording of a false, fictitious, or fraudulent document with the Bureau of Land Management may result in a fine of up to \$250,000, a prison term not to exceed five years, or both.
7. The mining claims, mill or tunnel sites for which this waiver from payment of the maintenance fees is requested are:

CLAIM OR SITE NAME	BLM RECORDATION SERIAL NUMBER
1. Gold Eye #3	✓ AMC # 284669
2.	
3.	
4.	
5.	
6.	
7.	
8.	
9.	
10.	

The owner(s) (claimants) of the above mining claims and sites are:

Scott A Turley
 (Owner's Name - Please Print)
 19104 Ontario ave
 (Street or P.O. Box)
 Riverside Ca 92508
 (City) (State) (Zip Code)


 (Owner's Signature)

Sally A Turley
 (Owner's Name - Please Print)
 19104 Ontario ave
 (Street or P.O. Box)
 Riverside Ca 92508
 (City) (State) (Zip Code)


 (Owner's Signature)

(Owner's Name - Please Print)
 (Street or P.O. Box)
 (City) (State) (Zip Code)

RECEIVED
 BLM AZ STATE OFFICE
 PHOENIX, ARIZONA
 2012 AUG 27 P 3:26
 (Owner's Signature)

ENTERED IN COMPUTER

RE 9/17/12

ML
RE

(Owner's Name - Please Print)	(Owner's Signature)		
(Street or P.O. Box)	(City)	(State)	(Zip Code)
(Owner's Name - Please Print)	(Owner's Signature)		
(Street or P.O. Box)	(City)	(State)	(Zip Code)
(Owner's Name - Please Print)	(Owner's Signature)		
(Street or P.O. Box)	(City)	(State)	(Zip Code)
(Owner's Name - Please Print)	(Owner's Signature)		
(Street or P.O. Box)	(City)	(State)	(Zip Code)

Title 18 U.S.C. Section 1001 and Title 43 U.S.C. Section 1212 makes it a crime for any person knowingly and willfully to make to any department or agency of the United States any false, fictitious or fraudulent statements or representations as to any matter within its jurisdiction.

INSTRUCTIONS

1. This certification is made under the provisions of §1744 of Title 43 and § 28-28k of Title 30 of the United States Code; and the regulations thereunder (43 CFR Part 3830).
2. The claimant(s) must fill in the dates in paragraph 1 for the beginning and ending of the assessment year for which this waiver is sought.
3. The claimant(s) must fill in the date in paragraph 2 for the beginning of the assessment year for which this waiver is sought.
4. All claim and site names and Bureau of Land Management (BLM) serial numbers must be listed for the mining claims, mill sites, and tunnel sites for which the waiver is sought.
5. All owners of the mining claims, mill sites, and tunnel sites and their addresses must be given.
6. This waiver form must be signed by all the claimants or their designated agent, in original form. If an agent is designated, a notarized designation of agent, signed by all of the claimants with proper address given, must be submitted with this waiver.
7. This form must be filed no later than September 1st for the upcoming assessment year in the BLM State Office where the mining claims or sites are recorded, or the waiver cannot be granted by the BLM. (Example: To obtain a waiver for the assessment year 2012, which begins on September 1, 2011, you must qualify for and file for a waiver no later than September 1, 2011, in the proper BLM State Office.)
8. For all mining claims which require assessment work, you must record an affidavit of labor on or before the December 30th immediately following the filing of this waiver. For all other mining claims or sites waived, you must record a notice of intent to hold on or before the December 30th immediately following the filing of this waiver.
9. Mill and tunnel sites may also be listed upon this waiver and be waived from payment of the maintenance fee. A notice of intent to hold for these sites is required to be filed by the December 30th following the filing of this waiver.

RECEIVED

BLM AZ STATE OFFICE

2012 AUG 27 3:26

PHOENIX, ARIZONA

FOR OFFICIAL USE ONLY

UNITED STATES
DEPARTMENT OF THE INTERIOR
BUREAU OF LAND MANAGEMENT

AMC 284667

CREDIT CARD PAYMENT
For Mining Claim Maintenance Fee

THIS IS A CHANGE OF ADDRESS

Trans. 2724026

TELEPHONE SUBMISSION - ACCURACY OF THE BELOW INFORMATION IS THE RESPONSIBILITY OF THE CLAIMANT/OWNER

NAME Diane STUBBS

ADDRESS PO Box 962

CITY Quartzsite STATE AZ ZIP 85346

PHONE # 928 - 927-9551

SEND RECEIPT TO Above address
 Other (Include Name and Mailing Address):

AMC NUMBER
284672

CLAIM/SITE NAME
GOLDEYE 6

1 # of Claim/Site
x 140.00 Each
\$ 140.00 Total Charged DS (INITIALS)

RECEIPT # 2643726

DATE STAMP

RECEIVED
BLM AZ STATE OFFICE
2012 AUG 28 P 2:05
PHOENIX, ARIZONA

ENTERED INTO COMPUTER

9/8/12 AT

***** FOR OFFICIAL USE ONLY *****

DATE _____	INITIALS _____	VERIFIED _____
------------	----------------	----------------

**United States Department of the Interior
Bureau of Land Management
LANDS/RECREATION & PLANNING
ONE N CENTRAL AVE
PHOENIX, AZ 85004 -2203
Phone: 602-417-9200**

Receipt

No: 2643726

Transaction #: 2724026	
Date of Transaction: 08/28/2012	
CUSTOMER:	
DIANE STUBBS PO BOX 962 QUARTZSITE, AZ 85346-0962 US	

LINE #	QTY	DESCRIPTION	REMARKS	UNIT PRICE	TOTAL
1	1.00	LOCATABLE MINERALS / MINING CLAIMS- NOT NEW-UNADJUD, ONE AUTH NO. ONLY / MINING CLAIM MONEY RECEIVED CASES: AMC284672/\$140.00	2013 MAINT (1)	- n/a -	140.00
TOTAL:					\$140.00

PAYMENT INFORMATION			
NOTE: Items will appear on credit card statement as "Bureau of Land Mgmt CO".			
1	AMOUNT:	140.00	POSTMARKED: N/A
	TYPE:	CREDIT CARD	RECEIVED: 08/29/2012
	NAME:	STUBBS, DIANE PO BOX 962 QUARTZSITE AZ 85346-0962 US	
	CARD NO:	XXXXXXXXXXXX5945	AUTH CODE: 321777
	NAME ON CARD:	DIANE STUBBS	
	EXPIRES:	03/2014	
	SIGNATURE:		

REMARKS

This receipt was generated by the automated BLM Collections and Billing System and is a paper representation of a portion of the official electronic record contained therein.

UNITED STATES
DEPARTMENT OF THE INTERIOR
BUREAU OF LAND MANAGEMENT

Amc 284667

CREDIT CARD PAYMENT
For Mining Claim Maintenance Fee

THIS IS A CHANGE OF ADDRESS

TELEPHONE SUBMISSION - ACCURACY OF THE BELOW INFORMATION IS THE RESPONSIBILITY OF THE CLAIMANT/OWNER

NAME William E mauger ✓
ADDRESS P.O. Box 2370
CITY Quartzsite STATE AZ ZIP 85346
PHONE # 719 - 252-1793

SEND RECEIPT TO Above address
 Other (include Name and Mailing Address):

AMC NUMBER 284671 CLAIM/SITE NAME Gold EYE #5 Placer 20A

ENTERED INTO COMPUTER

JUL 24 2012 JB

1 # of Claim/Site
x 140.00 Each
\$ 140 Total Charged SC (INITIALS)

RECEIPT # 2610152

DATE STAMP

RECEIVED
BLM AZ STATE OFFICE
2012 JUL 16 P 1:51
PHOENIX, ARIZONA

***** FOR OFFICIAL USE ONLY *****

DATE _____ INITIALS _____ VERIFIED _____

United States Department of the Interior
 Bureau of Land Management
 LANDS/RECREATION & PLANNING
 ONE N CENTRAL AVE
 PHOENIX, AZ 85004 -2203
 Phone: 602-417-9200

Receipt

No: 2610152

Transaction #: 2690310		ENTERED INTO COMPUTER
Date of Transaction: 07/17/2012		
CUSTOMER:		JUL 24 2012 <i>RB</i>
WILLIAM E MAUGER PO BOX 2370 QUARTZSITE, AZ 85346-2370 US		

LINE #	QTY	DESCRIPTION	REMARKS	UNIT PRICE	TOTAL
1	1.00	LOCATABLE MINERALS / MINING CLAIMS-NOT NEW-UNADJUD, ONE AUTH NO. ONLY / MINING CLAIM MONEY RECEIVED CASES: AMC284671/\$140.00	MAINT (1) 2013	- n/a -	140.00
TOTAL:					\$140.00

PAYMENT INFORMATION			
NOTE: Items will appear on credit card statement as "Bureau of Land Mgmt CO".			
1	AMOUNT:	140.00	POSTMARKED: N/A
	TYPE:	CREDIT CARD	RECEIVED: 07/16/2013
	NAME:	MAUGER, WILLIAM E PO BOX 2370 QUARTZSITE AZ 85346-2370 US	
	CARD NO:	XXXXXXXXXXXX7008	AUTH CODE: 132303
	NAME ON CARD:	WILLIAM E MAUGER	
	EXPIRES:	04/2013	
	SIGNATURE:		

REMARKS

This receipt was generated by the automated BLM Collections and Billing System and is a paper representation of a portion of the official electronic record contained therein.

Amc 284667
371453

1/27/2012
Pauline Brown
BLM (Phoenix)
One N Central Ave.
Phoenix AZ 85004-2203

RE: Sending Original Maintenance Fee Waiver

Thank you for your phone call to notify me that someone from your office made a error by sending me back the original maintenance waiver for the 2012-2013 year on my mining claims # AMC 284668, 371453.

Enclosed is a " New" original maintenance fee waiver completed form for 2012-2013. (they stamped my last form Untimely filed ?)

Also Enclosed is a new " Copy " of my Recorded Affidavit of annual work which was also stamped "Untimely Filed " ?

Please re-stamp my forms and send them back to me and let me know if there is any thing additional you may need from me. I have talked to Rod in the past about this matter and he has been great to work with. Feel free to call me anytime (530) 263-0304.

Sincerely,




Steve Hunt

RECEIVED
BLM AD SERVICES OFFICE
PHOENIX, ARIZONA
2012 JAN 30 PM 2:05

S. Hunt
Po Box 3011
Quartzsite AZ.
85359

CERTIFIED MAIL™



7011 2970 0000 2265 4105

BLM
One N. Central Ave
Phoenix AZ



1000

85004

2012 JAN 30 PM 2:05

U.S. POSTAGE
PAID
BLYTHE, CA
92225
JAN 27, 12
AMOUNT

\$3.40

00027059-09

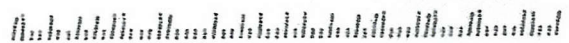
RECEIVED
BLM AZ OFFICE

(a31)

ATTN: Pauline Brown

85004+4427

85004 - 2203



S. Hunt
Po Box 3011
Quartzsite AZ.
85359



7011 2970 0000 2265 4105

U.S. POSTAGE
PAID
BLYTHE, CA
92225
JAN 27, 12
AMOUNT
\$3.40
00027059-09

1000

85004

2012 JAN 30 PM 2:05

RECEIVED
BLM AZ OFFICE

BLM
ONE N. Central Ave
Phoenix AZ

(a31)

ATTN: Pauline Brown

85004 - 2203

85004+4427



7011 2970 0000 2265 4105

PLACE STICKER AT TOP OF ENVELOPE TO THE RIGHT
OF THE RETURN ADDRESS, FOLD AT DOTTED LINE

CERTIFIED MAIL

When Recorded Return Document to:

Steve Hunt
Po Box 3011
Quartzsite AZ 85359

Amc 284667

371453

Check here is this is a change of address.

Telephone: (530) 263-0304

E-mail address: N/A

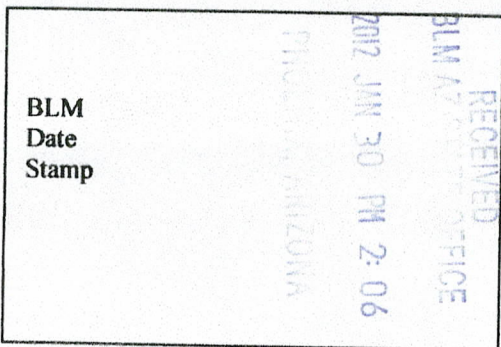
AFFIDAVIT OF PERFORMANCE OF ANNUAL WORK

1. State of Arizona, County of LA PAZ ss:

2. I (Name) Steve Hunt

3. Reside at (Address) Po Box 1087

City Baker City County Baker



State OR Zip 97814 being duly sworn, depose and say that I am a citizen of the United States, more than eighteen years of age, and that all of the facts set forth in this affidavit, subject to the provisions and penalties of 18 U.S.C. 1001 pertaining to the filing of false, fictitious, or fraudulent statements with the United States, are true and correct according to the best of my knowledge, information and belief.

4. Owner's name and address (If not shown in Items 1-3 above).

5. That I am personally acquainted with the mining claim(s). The work and improvements were made by and at the expense of the owner(s) of said claim(s). Said contiguous group of claims, listed on this document, are situated in the

LA PAZ (optional) Mining District; LA PAZ County, Arizona.

Line No.	AMC NUMBER	CLAIM/SITE NAME	COUNTY RECORDER DATA (If available)	TWP	RNG	SEC
1	284668	Gold Eye # 2		3N	20W	14
2	371453	Gold Eye # 3	SW 1/4 NW 1/4	3N	20W	14
3						
4						
5						
6	(Note: Claims are side by side Together)					

mailed original P&L (2012) to Steve Hunt

ENTERED INTO COMPUTER

JAN 31 2012 PB

AFFIDAVIT OF PERFORMANCE OF ANNUAL WORK – page 2

BLM
Date
Stamp

2012 JAN 30 PM 2:06
MUSKOGEE, ARIZONA

RECEIVED
BLM ARIZONA OFFICE

7						
8						
9						
10						

6. That between the dates starting at 12 o'clock noon on September 1, 20 12 and ending at 12 o'clock noon on September 1, 20 12 at least \$ 325.00 dollars worth of work and improvements were done and performed upon said claim(s) or upon one or more of a contiguous group of claims for the benefit of all, wholly or partly outside of a contiguous group of claims for the benefit of all, not including the location work.

7. That the following persons were employed to perform the work and improvements described herein: _____

self

8. That the work and improvements performed were: Using my Equipment To Fill And OR Reclaim old Holes Dug from previous miners


9. Dated: 1/2/2012 Signature: _____

SUBSCRIBED AND SWORN TO before me, a Notary Public, this 3 day of Jan 2012

By: Steven Hunt

Notary Public Denise Jones

My Commission Expires 11 Jan 13



No. of Claims: _____ x \$10 = _____
 Check No.: _____ Init. _____
 Receipt No.: _____
 For BLM Use Only

Bureau of Land Management
Arizona State Office
www.az.blm.gov

ENTERED INTO COMPUTER
JAN 31 2012 PB

2012/2013

5 AMC 284667
371453

FORM APPROVED
OMB NO. 1004-0114
Expires: February 28, 2010

MAINTENANCE FEE WAIVER CERTIFICATION

SEE INSTRUCTIONS ON REVERSE

1. This small miner waiver is filed for the assessment year beginning at noon on September 1, ~~2012~~ and ending at noon on September 1, ~~2013~~.
2. The undersigned and all related parties owned ten or fewer mining claims, mill, or tunnel sites located and maintained on Federal lands in the United States of America on September 1, ~~2012~~.
3. The undersigned have performed the assessment work **required by law** for each mining claim listed **prior to filing this waiver** and understand that by filing this form; an affidavit of assessment work **must** be recorded by the December 30th following the filing of this waiver.
4. The undersigned understand that if the assessment work obligation has not yet come due under 30 U.S.C. 28 (for those claims in their first assessment year only); a notice of intent to hold reciting this condition **must** be recorded by the December 30th following the filing of this waiver.
5. The undersigned understand that mill and tunnel sites may also be listed upon this waiver and be waived from payment of the maintenance fee; and that a notice of intent to hold for these sites is required to be recorded by the December 30th immediately following the filing of this waiver.
6. The undersigned understand and acknowledge that pursuant to 43 U.S.C. 1212 and 18 U.S.C. 1001; the filing or recording of a false, fictitious, or fraudulent document with the Bureau of Land Management may result in a fine of up to \$250,000, a prison term not to exceed five years, or both.
7. The mining claims, mill or tunnel sites for which this waiver from payment of the maintenance fees is requested are:

CLAIM OR SITE NAME	BLM RECORDATION SERIAL NUMBER
1. Gold Eye #2	AMC 284668
2. Gold Eye #4	AMC 371453
3.	
4.	
5.	
6.	
7.	
8.	
9.	
10.	

RECEIVED
BLM RECORDATION SERVICE
2012 JUN 30 PM 2:05

The owner(s) (claimants) of the above mining claims and sites are:

Steve Hunt ✓
(Owner's Name - Please Print)


(Owner's Signature)

P.O. Box 1087
(Street or P.O. Box)
Baker City OR 97814
(City) (State) (Zip Code)


(Owner's Signature)

Steve Hunt
(Owner's Name - Please Print)

P.O. Box 1087
(Street or P.O. Box)
Baker City OR 97814
(City) (State) (Zip Code)

(Owner's Signature)

(Owner's Name - Please Print)

(Street or P.O. Box)
(City) (State) (Zip Code)

ENTERED INTO COMPUTER

JAN 31 2012 PB

_____ (Owner's Name - Please Print)	_____ (Owner's Signature)		
_____ (Street or P.O. Box)	_____ (City)	_____ (State)	_____ (Zip Code)
_____ (Owner's Name - Please Print)	_____ (Owner's Signature)		
_____ (Street or P.O. Box)	_____ (City)	_____ (State)	_____ (Zip Code)
_____ (Owner's Name - Please Print)	_____ (Owner's Signature)		
_____ (Street or P.O. Box)	_____ (City)	_____ (State)	_____ (Zip Code)
_____ (Owner's Name - Please Print)	_____ (Owner's Signature)		
_____ (Street or P.O. Box)	_____ (City)	_____ (State)	_____ (Zip Code)

INSTRUCTIONS

1. This certification is made under the provisions of § 1744 of Title 43 and § 28-28k of Title 30 of the United States Code; and the regulations thereunder (43 CFR Part 3830).
2. The claimant(s) **must** fill in the dates in paragraph 1 for the beginning and ending of the assessment year for which this waiver is sought.
3. The claimant(s) **must** fill in the date in paragraph 2 for the beginning of the assessment year for which this waiver is sought.
4. All claim and site names and Bureau of Land Management (BLM) serial numbers **must** be listed for the mining claims, mill sites, and tunnel sites for which the waiver is sought.
5. All owners of the mining claims, mill sites, and tunnel sites and their addresses **must** be given.
6. This waiver form **must** be signed by all the claimants or their designated agent, in original form. If an agent is designated, a notarized designation of agent, signed by all of the claimants with proper address given, **must** be submitted with this waiver.
7. This form **must** be filed no later than September 1st for the upcoming assessment year in the BLM State Office where the mining claims or sites are recorded, or the waiver cannot be granted by the BLM. (Example: to obtain a waiver for the assessment year 2000, which begins at noon on September 1, 1999, you **must** qualify for and file for a waiver no later than September 1, 1999, in the proper BLM State Office).
8. For all mining claims which require assessment work, you **must** record an affidavit of labor on or before the December 30th immediately following the filing of this waiver. For all other mining claims or sites waived, you **must** record a notice of intent to hold on or before the December 30th immediately following the filing of this waiver.
9. Mill and tunnel sites may also be listed upon this waiver and be waived from payment of the maintenance fee. A notice of intent to hold for these sites is required to be filed by the December 30th following the filing of this waiver.

NOTICE/BURDEN HOURS STATEMENT

The Privacy Act of 1974, *as amended*, and the regulation in 43 CFR 2.48(d) provide that you be furnished the following information in connection with the information required by this certification of waiver from rental fees.

AUTHORITY: 30 U.S.C. 28-28k; 43 U.S.C. 1201, 1457, 1740, and 1744; and 43 CFR 3830.

PRINCIPLE PURPOSE: This information is to be used to verify that the owner(s) (claimants) of a mining claim has complied with 30 U.S.C. 28f and is entitled to perform assessment work in lieu of paying the maintenance fee for the mining claims listed on this form.

ROUTINE USE: (1) Adjudication of the claimant(s) certification of waiver from paying the maintenance fee otherwise required by 30 U.S.C. 28f. (2) Disclosure may be made to appropriate Federal agencies when location is made within the agency's geographic area of responsibility. (3) Information from the record and/or the record will be transferred to the appropriate Federal, State, or local agency, or a member of the public in response to a specific request for pertinent information. (4) Information may also be provided to the Department of Justice or in a proceeding before a court or adjudicative body; or to Federal, State, local or foreign agencies when needed for enforcement of civil or criminal codes or applicable regulations concerning title rights upon the public land.

EFFECT OF NOT PROVIDING INFORMATION: Disclosure of this information is required by 30 U.S.C. 28f and 43 CFR Part 3830 for those qualified claimants wishing to take the small miner waiver allowed. Failure to supply the information required in this form to support the claimants certification of waiver from payment of the otherwise required maintenance fees will result in the waiver being disallowed and the mining claims subject to forfeiture by BLM under 30 U.S.C. 28i.

The Paperwork Reduction Act of 1995 requires us to inform you that: This information is being collected to allow the BLM to determine if you qualify for a waiver from the payment of \$100 per mining claim or site maintenance fee established in 30 U.S.C. 28f and the implementing regulations at 43 CFR 3830. A response to this request is required in accordance with the statute to obtain your benefit.

BLM would like you to know that you do not have to respond to this, or any other, Federal agency-sponsored information collection unless it displays a currently valid OMB control number.

Public reporting burden for this form is estimated to average 20 minutes (.33 hours) per response, including time to review instructions, gathering and maintaining data, and completing and reviewing the form. Direct comments regarding this burden estimate, or any other aspect of this form, to the U.S. Department of the Interior, Bureau of Land Management, (1004-0114) Bureau Information Collection Clearance Officer (WO-630), Mail Stop 401 LS, 1849 C St., N.W., Washington, D.C. 20240.

FOR OFFICIAL USE ONLY

RECEIVED
BUREAU OF LAND MANAGEMENT
JAN 31 2012
PM 2:06
OFFICE

ENTERED INTO COMPUTER

JAN 31 2012 *pb*

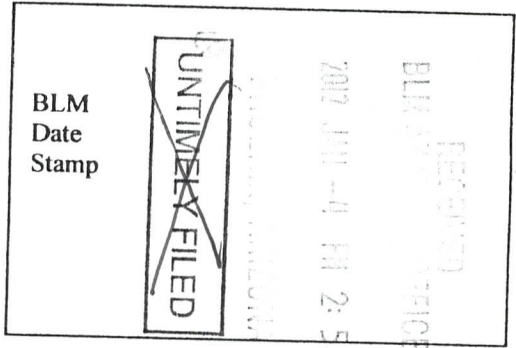
When Recorded Return Document to:
Steve Hunt
Po Box 3011
Quartzsite AZ 85359

Amc 284667
371453

Check here is this is a change of address.
 Telephone: (530) 263-0304
 E-mail address: N/A

AFFIDAVIT OF PERFORMANCE OF ANNUAL WORK

1. State of Arizona, County of LA PAZ ss:
 2. I (Name) Steve Hunt
 3. Reside at (Address) Po Box 1087
 City Baker City County Baker



State OR Zip 97814 being duly sworn, depose and say that I am a citizen of the United States, more than eighteen years of age, and that all of the facts set forth in this affidavit, subject to the provisions and penalties of 18 U.S.C. 1001 pertaining to the filing of false, fictitious, or fraudulent statements with the United States, are true and correct according to the best of my knowledge, information and belief.
 4. Owner's name and address (if not shown in Items 1-3 above).

5. That I am personally acquainted with the mining claim(s). The work and improvements were made by and at the expense of the owner(s) of said claim(s). Said contiguous group of claims, listed on this document, are situated in the LA PAZ (optional) Mining District; LA PAZ County, Arizona.

Line No.	AMC NUMBER	CLAIM/SITE NAME	COUNTY RECORDER DATA (If available)	TWP	RNG	SEC
1	284668	Gold Eye # 2		3N	20W	14
2	371453	Gold Eye # 3	SW 1/4 NW 1/4	3N	20W	14
3						
4						
5						
6	(Note: Claims Are Side By Side Together)					

Timely Filed
 For 2012
 AT 1/18/2012

2013 waiver

log # ✓

copy for log ✓


JAN 23 2012

4:35pm spoke to S. Hunt

"HE WILL SEND BACK HIS ORIGINAL Waiver."

Thx.

AFFIDAVIT OF PERFORMANCE OF ANNUAL WORK - page 2



7						
8						
9						
10						

6. That between the dates starting at 12 o'clock noon on September 1, 20 12 and ending at 12 o'clock noon on September 1, 20 12 at least \$ 325.00 dollars worth of work and improvements were done and performed upon said claim(s) or upon one or more of a contiguous group of claims for the benefit of all, wholly or partly outside of a contiguous group of claims for the benefit of all, not including the location work.

7. That the following persons were employed to perform the work and improvements described herein: Self

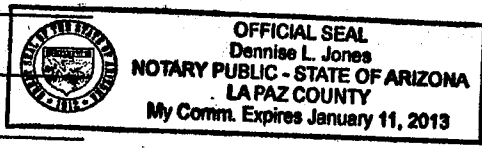
8. That the work and improvements performed were: Using my Equipment To Fill And or Reclaim old Holes Dug from previous miners

9. Dated: 1/2/2012 Signature: [Signature]

SUBSCRIBED AND SWORN TO before me, a Notary Public, this 3 day of Jan 2012

By: Steven Hunt
Notary Public Dennise L Jones

My Commission Expires 11 Jan 13



Bureau of Land Management
Arizona State Office
www.az.blm.gov

No. of Claims: 2 x \$10 = 20
 Check No.: 1132 Init. [Signature]
 Receipt No.: 2494074
 For BLM Use Only

UNITED STATES DEPARTMENT OF THE INTERIOR
BUREAU OF LAND MANAGEMENT

5 Amc 284667
371453

FORM APPROVED
OMB NO. 1004-0114
Expires: February 28, 2010

MAINTENANCE FEE WAIVER CERTIFICATION

SEE INSTRUCTIONS ON REVERSE

1. This small miner waiver is filed for the assessment year beginning at noon on September 1, ~~2012~~ and ending at noon on September 1, ~~2013~~.
2. The undersigned and all related parties owned ten or fewer mining claims, mill, or tunnel sites located and maintained on Federal lands in the United States of America on September 1, ~~2012~~.
3. The undersigned have performed the assessment work **required by law** for each mining claim listed **prior to filing this waiver** and understand that by filing this form; an affidavit of assessment work **must** be recorded by the December 30th following the filing of this waiver.
4. The undersigned understand that if the assessment work obligation has not yet come due under 30 U.S.C. 28 (for those claims in their first assessment year only); a notice of intent to hold reciting this condition **must** be recorded by the December 30th following the filing of this waiver.
5. The undersigned understand that mill and tunnel sites may also be listed upon this waiver and be waived from payment of the maintenance fee; and that a notice of intent to hold for these sites is required to be recorded by the December 30th immediately following the filing of this waiver.
6. The undersigned understand and acknowledge that pursuant to 43 U.S.C. 1212 and 18 U.S.C. 1001; the filing or recording of a false, fictitious, or fraudulent document with the Bureau of Land Management may result in a fine of up to \$250,000, a prison term not to exceed five years, or both.
7. The mining claims, mill or tunnel sites for which this waiver from payment of the maintenance fees is requested are:

CLAIM OR SITE NAME	BLM RECORDATION SERIAL NUMBER
1. Gold Eye # 2	Amc 284668
2. Gold Eye # 4	Amc 371453
3.	
4.	
5.	
6.	
7.	
8.	
9.	
10.	

TIMELY FILED

RECEIVED
BLM OFFICE
2012 JUN 11 12:58

The owner(s) (claimants) of the above mining claims and sites are:

Steve Hunt
(Owner's Name - Please Print) ✓
Po Box 1087
(Street or P.O. Box)
Baker City OR 97814
(City) (State) (Zip Code)

[Signature]
(Owner's Signature)

Steve Hunt
(Owner's Name - Please Print)
Po Box 1087
(Street or P.O. Box)
Baker City OR 97814
(City) (State) (Zip Code)

[Signature]
(Owner's Signature)

(Owner's Name - Please Print)
(Street or P.O. Box)
(City) (State) (Zip Code)

(Owner's Signature)

(Continued on page 2)

Timely Filed for 2013
ENTERED INTO COMPUTER

AT 1/8/12

Where's the Original?
Entered as a 483

United States Department of the Interior

Bureau of Land Management

LANDS/RECREATION & PLANNING

ONE N CENTRAL AVE
PHOENIX, AZ 85004 -2203

Phone: 602-417-9200

Receipt

No:

2494074

Transaction #: 2570949	
Date of Transaction: 01/05/2012	
CUSTOMER:	
STEVE HUNT PO BOX 3011 QUARTZSITE, AZ 85359-3011 US	

LINE #	QTY	DESCRIPTION	REMARKS	UNIT PRICE	TOTAL
1	1.00	LOCATABLE MINERALS / MINING CLAIMS-NOT NEW-UNADJUD, ONE AUTH NO. ONLY / MINING CLAIM MONEY RECEIVED CASES: AMC284668/\$20.00	POL 2011/2	- n/a -	20.00
TOTAL:					\$20.00

PAYMENT INFORMATION					
1	AMOUNT:	20.00	POSTMARKED:	01/03/2012	
	TYPE:	CHECK	RECEIVED:	01/05/2012	
	CHECK NO:	1132			
	NAME:	HUNT, STEVE D PO BOX 3011 QUARTZSITE AZ 85359-3011 US			

REMARKS

This receipt was generated by the automated BLM Collections and Billing System and is a paper representation of a portion of the official electronic record contained therein.

S. Hunt
PO Box 3011
Quartzsite AZ
85359

PLACE STICKER AT TOP OF
OF THE RETURN ADDRESS

CERTIFIED MAIL™



7010 0290 0001 2268 9531

BUREAU OF LAND MANAGEMENT
ONE NORTH CENTRAL AVE ST. 800
PHOENIX AZ

85004-2203

U.S. POSTAGE
PAID
PARKER, AZ
85344
JAN 03, 12
AMOUNT
\$3.29
0007723-04

1000 85004

PHOENIX, ARIZONA

2012 JAN -4 PM 2:57


RECEIVED
BUREAU OF LAND MANAGEMENT
PHOENIX OFFICE

8500434427



ENVELOPE TO THE RIGHT
FOLD AT DOTTED LINE

S. Hunt
Po Box 3011
Quartzsite AZ
85359




BUREAU OF LAND MANAGEMENT
ONE NORTH CENTRAL AVE ST. 800
Phoenix AZ

85004-2203

RECEIVED
BUREAU OF LAND MANAGEMENT
PHOENIX, ARIZONA
2012 JAN -4 PM 2:57
OFFICE

8500484427



Brown, Pauline

From: Thrower, Amy F
Sent: Tuesday, January 31, 2012 2:31 PM
To: Brown, Pauline
Subject: RE: Waiver & POL for AMC284668 & 371453

Hi Pauline,

Yes, I would go ahead and change the dates. Since the others were stamped untimely and not the original we could use the new documents with their date stamp.

Thanks,

Amy

From: Brown, Pauline
Sent: Tuesday, January 31, 2012 2:24 PM
To: Thrower, Amy F
Subject: Waiver & POL for AMC284668 & 371453

Amy,
We received another 2013 Waiver and a 2012 POL from Steve Hunt. Apparently someone stamped his previous POL & Waiver UNTIMELY; the Waiver we had was not the original. You processed both of these assessment documents on 1/18/12, they were put into LR-2000 using the date of 1/04/2012. Will the dates need to be changed or not? Should I update the Waiver log to reflect 1-30-2012?

Please advise,
Pauline

AMC 284667

When Recorded Return Document to:

Sally Turley
19104 Ontario ave.
Riverside Ca 92508

Check here if this is a change of address.

Telephone: 951 780-4979

E-mail address: SallyZT88@yahoo.com

AFFIDAVIT OF PERFORMANCE OF ANNUAL WORK

1. State of Arizona, County of La Paz ss:

2. I (Name) Sally Turley

3. Reside at (Address) 19104 Ontario ave

City Riverside County Riverside

State Ca Zip 92508 being duly sworn, depose and say that I am a citizen of the United States, more than eighteen years of age, and that all of the facts set forth in this affidavit, subject to the provisions and penalties of 18 U.S.C. 1001 pertaining to the filing of false, fictitious, or fraudulent statements with the United States, are true and correct according to the best of my knowledge, information and belief.

4. Owner's name and address (If not shown in Items 1-3 above).

RECEIVED
BLM AZ STATE OFFICE
2011 AUG 30 A 7:54
PHOENIX, ARIZONA
BLM
Date
Stamp

5. That I am personally acquainted with the mining claim(s). The work and improvements were made by and at the expense of the owner(s) of said claim(s). Said contiguous group of claims, listed on this document, are situated in the

P10mas9 (optional) Mining District; La Paz County, Arizona.

Line No.	AMC NUMBER	CLAIM/SITE NAME	COUNTY RECORDER DATA (If available)	TWP	RNG	SEC
1	284669	Gold Eye #3	88-2235	3N	20W	14
2						
3						
4						
5						
6						

ENTERED INTO COMPUTER

9/8/11 AT

AFFIDAVIT OF PERFORMANCE ANNUAL WORK - page 2

RECEIVED
BLM AZ STATE OFFICE

2011 AUG 30 A 7:54
PHOENIX, ARIZONA

BLM
Date
Stamp

7						
8						
9						
10						

6. That between the dates starting at 12 o'clock noon on September 1, 2011 and ending at 12 o'clock noon on September 1, 2012 at least \$ 140.00 dollars worth of work and improvements were done and performed upon said claim(s) or upon one or more of a contiguous group of claims for the benefit of all, wholly or partly outside of a contiguous group of claims for the benefit of all, not including the location work.

7. That the following persons were employed to perform the work and improvements described herein: Sally Turley

8. That the work and improvements performed were: Clean Up site + minims

9. Dated: 7-6-11 Signature: Sally A Turley

SUBSCRIBED AND SWORN TO before me, a Notary Public, this 05th day of June 20 11


By: SBMAY @ 6/25/11 Scott Turley and Sally Turley

Notary Public SBMAY

My Commission Expires 03/11/2015

No. of Claims: 1 x \$10 = 10.00
 Check No.: 257 Init. ETG
 Receipt No.: 2419445
 For BLM Use Only

Bureau of Land Management
Arizona State Office
www.az.blm.gov



Form: MCF108
Revised Jan. 2006
Page 2 of 2

United States Department of the Interior
Bureau of Land Management
 LANDS/RECREATION & PLANNING
 ONE N CENTRAL AVE
 PHOENIX, AZ 85004 -2203
 Phone: 602-417-9200

Receipt

No: 2419445

Transaction #: 2494866	
Date of Transaction: 08/30/2011	
CUSTOMER:	
SALLY TURLEY 19104 ONTARIO AVE RIVERSIDE, CA 92508-9427 US	

LINE #	QTY	DESCRIPTION	REMARKS	UNIT PRICE	TOTAL
1	1.00	LOCATABLE MINERALS / MINING CLAIMS- NOT NEW-UNADJUD, ONE AUTH NO. ONLY / MINING CLAIM MONEY RECEIVED CASES: AMC284669/\$10.00	POL ONLY (1)	- n/a -	10.00
TOTAL:					\$10.00

PAYMENT INFORMATION					
1	AMOUNT:	10.00	POSTMARKED:	08/27/2011	
	TYPE:	CHECK	RECEIVED:	08/30/2011	
	CHECK NO:	257			
	NAME:	TURLEY, SCOTT A 19104 ONTARIO AVE RIVERSIDE CA 92508-9427 US			

REMARKS

This receipt was generated by the automated BLM Collections and Billing System and is a paper representation of a portion of the official electronic record contained therein.

Amc 284667

UNITED STATES
DEPARTMENT OF THE INTERIOR
BUREAU OF LAND MANAGEMENT

CREDIT CARD PAYMENT
For Mining Claim Maintenance Fee

THIS IS A CHANGE OF ADDRESS

TELEPHONE SUBMISSION - ACCURACY OF THE BELOW INFORMATION IS THE RESPONSIBILITY OF THE CLAIMANT/OWNER

NAME Forest Baker ✓
ADDRESS P.O. Box 962
CITY Quartzsite STATE AZ ZIP 85346
PHONE # 928 - 927-9551

SEND RECEIPT TO Above address
 Other (Include Name and Mailing Address):

AMC NUMBER
284672

CLAIM/SITE NAME
Gold Eye #6

1 # of Claim/Site
x 140.00 Each
\$ 140.00 Total Charged AB (INITIALS)

RECEIPT # 2400657

DATE STAMP

RECEIVED
MAY STATE OFFICE
2011 AUG -3 P 2:52
TUCSON, ARIZONA

ENTERED INTO COMPUTER
AUG 11 2011 RS

***** FOR OFFICIAL USE ONLY *****
DATE _____ INITIALS _____ VERIFIED _____

**United States Department of the Interior
Bureau of Land Management
LANDS/RECREATION & PLANNING
ONE N CENTRAL AVE
PHOENIX, AZ 85004 -2203
Phone: 602-417-9200**

Receipt

No: 2400657

Transaction #: 2475838	ENTERED INTO COMPUTER
Date of Transaction: 08/09/2011	
CUSTOMER: AUG 11 2011 <i>PB</i>	
FORREST BAKER PO BOX 962 QUARTZSITE, AZ 85346-0962 US	

LINE #	QTY	DESCRIPTION	REMARKS	UNIT PRICE	TOTAL
1	1.00	LOCATABLE MINERALS / MINING CLAIMS-NOT NEW-UNADJUD, ONE AUTH NO. ONLY / MINING CLAIM MONEY RECEIVED CASES: AMC284672/\$140.00	MAINT FEE PYMNT (1) 2012	- n/a -	140.00
TOTAL:					\$140.00

PAYMENT INFORMATION			
NOTE: Items will appear on credit card statement as "Bureau of Land Mgmt CO".			
1	AMOUNT:	140.00	POSTMARKED: N/A
	TYPE:	CREDIT CARD	RECEIVED: 08/09/2011
	NAME:	BAKER, FORREST PO BOX 962 QUARTZSITE AZ 85346-0962 US	
	CARD NO:	XXXXXXXXXXXX3419	AUTH CODE: 253118
	NAME ON CARD:	FORREST BAKER	
	EXPIRES:	02/2012	
	SIGNATURE:		

REMARKS

This receipt was generated by the automated BLM Collections and Billing System and is a paper representation of a portion of the official electronic record contained therein.

87

Amc 284667

FORM APPROVED
OMB NO. 1004-0114
Expires: February 28, 2010

MAINTENANCE FEE WAIVER CERTIFICATION

SEE INSTRUCTIONS ON REVERSE

1. This small miner waiver is filed for the assessment year beginning at noon on September 1, 2011 and ending at noon on September 1, 2012
2. The undersigned and all related parties owned ten or fewer mining claims, mill, or tunnel sites located and maintained on Federal lands in the United States of America on September 1, 2012.
3. The undersigned have performed the assessment work required by law for each mining claim listed prior to filing this waiver and understand that by filing this form; an affidavit of assessment work must be recorded by the December 30th following the filing of this waiver.
4. The undersigned understand that if the assessment work obligation has not yet come due under 30 U.S.C. 28 (for those claims in their first assessment year only); a notice of intent to hold reciting this condition must be recorded by the December 30th following the filing of this waiver.
5. The undersigned understand that mill and tunnel sites may also be listed upon this waiver and be waived from payment of the maintenance fee; and that a notice of intent to hold for these sites is required to be recorded by the December 30th immediately following the filing of this waiver.
6. The undersigned understand and acknowledge that pursuant to 43 U.S.C. 1212 and 18 U.S.C. 1001; the filing or recording of a false, fictitious, or fraudulent document with the Bureau of Land Management may result in a fine of up to \$250,000, a prison term not to exceed five years, or both.
7. The mining claims, mill or tunnel sites for which this waiver from payment of the maintenance fees is requested are:

CLAIM OR SITE NAME	BLM RECORDATION SERIAL NUMBER
1. Gold Eye #3	Amc # 284669
2.	
3.	
4.	
5.	
6.	
7.	
8.	
9.	
10.	

RECEIVED
BLM AZ STATE OFFICE
2011 JUL 18 A 7:39
PHOENIX, ARIZONA

The owner(s) (claimants) of the above mining claims and sites are:

Scott A Turley
(Owner's Name - Please Print)

Scott A Turley
(Owner's Signature)

19104 Ontario Ave
(Street or P.O. Box)
Riverside Ca 92508
(City) (State) (Zip Code)

Sally A Turley
(Owner's Name - Please Print)

Sally A Turley
(Owner's Signature)

19104 Ontario Ave,
(Street or P.O. Box)
Riverside Ca 92508
(City) (State) (Zip Code)

(Owner's Name - Please Print)

(Owner's Signature)

(Street or P.O. Box)

(City) (State) (Zip Code)

(Continued on page 2)

(Owner's Name - Please Print)	(Owner's Signature)		
(Street or P.O. Box)	(City)	(State)	(Zip Code)
(Owner's Name - Please Print)	(Owner's Signature)		
(Street or P.O. Box)	(City)	(State)	(Zip Code)
(Owner's Name - Please Print)	(Owner's Signature)		
(Street or P.O. Box)	(City)	(State)	(Zip Code)
(Owner's Name - Please Print)	(Owner's Signature)		
(Street or P.O. Box)	(City)	(State)	(Zip Code)

RECEIVED
 BLM AZ STATE OFFICE
 2011 JUL 18 AM 7:39
 PHOENIX, ARIZONA

INSTRUCTIONS

- This certification is made under the provisions of § 1744 of Title 43 and § 28-28k of Title 30 of the United States Code; and the regulations thereunder (43 CFR Part 3830).
- The claimant(s) **must** fill in the dates in paragraph 1 for the beginning and ending of the assessment year for which this waiver is sought.
- The claimant(s) **must** fill in the date in paragraph 2 for the beginning of the assessment year for which this waiver is sought.
- All claim and site names and Bureau of Land Management (BLM) serial numbers **must** be listed for the mining claims, mill sites, and tunnel sites for which the waiver is sought.
- All owners of the mining claims, mill sites, and tunnel sites and their addresses **must** be given.
- This waiver form **must** be signed by all the claimants or their designated agent, in original form. If an agent is designated, a notarized designation of agent, signed by all of the claimants with proper address given, **must** be submitted with this waiver.
- This form **must** be filed no later than September 1st for the upcoming assessment year in the BLM State Office where the mining claims or sites are recorded, or the waiver cannot be granted by the BLM. (Example: to obtain a waiver for the assessment year 2000, which begins at noon on September 1, 1999, you **must** qualify for and file for a waiver no later than September 1, 1999, in the proper BLM State Office).
- For all mining claims which require assessment work, you **must** record an affidavit of labor on or before the December 30th immediately following the filing of this waiver. For all other mining claims or sites waived, you must record a notice of intent to hold on or before the December 30th immediately following the filing of this waiver.
- Mill and tunnel sites may also be listed upon this waiver and be waived from payment of the maintenance fee. A notice of intent to hold for these sites is required to be filed by the December 30th following the filing of this waiver.

NOTICE/BURDEN HOURS STATEMENT

The Privacy Act of 1974, *as amended*, and the regulation in 43 CFR 2.48(d) provide that you be furnished the following information in connection with the information required by this certification of waiver from rental fees.

AUTHORITY: 30 U.S.C. 28-28k; 43 U.S.C. 1201, 1457, 1740, and 1744; and 43 CFR 3830.

PRINCIPLE PURPOSE: This information is to be used to verify that the owner(s) (claimants) of a mining claim has complied with 30 U.S.C. 28f and is entitled to perform assessment work in lieu of paying the maintenance fee for the mining claims listed on this form.

ROUTINE USE: (1) Adjudication of the claimant(s) certification of waiver from paying the maintenance fee otherwise required by 30 U.S.C. 28f. (2) Disclosure may be made to appropriate Federal agencies when location is made within the agency's geographic area of responsibility. (3) Information from the record and/or the record will be transferred to the appropriate Federal, State, or local agency, or a member of the public in response to a specific request for pertinent information. (4) Information may also be provided to the Department of Justice or in a proceeding before a court or adjudicative body; or to Federal, State, local or foreign agencies when needed for enforcement of civil or criminal codes or applicable regulations concerning title rights upon the public land.

EFFECT OF NOT PROVIDING INFORMATION: Disclosure of this information is required by 30 U.S.C. 28f and 43 CFR Part 3830 for those qualified claimants wishing to take the small miner waiver allowed. Failure to supply the information required in this form to support the claimants certification of waiver from payment of the otherwise required maintenance fees will result in the waiver being disallowed and the mining claims subject to forfeiture by BLM under 30 U.S.C. 28i.

The Paperwork Reduction Act of 1995 requires us to inform you that:

This information is being collected to allow the BLM to determine if you qualify for a waiver from the payment of \$100 per mining claim or site maintenance fee established in 30 U.S.C. 28f and the implementing regulations at 43 CFR 3830. A response to this request is required in accordance with the statute to obtain your benefit.

BLM would like you to know that you do not have to respond to this, or any other, Federal agency-sponsored information collection unless it displays a currently valid OMB control number.

Public reporting burden for this form is estimated to average 20 minutes (.33 hours) per response, including time to review instructions, gathering and maintaining data, and completing and reviewing the form. Direct comments regarding this burden estimate, or any other aspect of this form, to the U.S. Department of the Interior, Bureau of Land Management, (1004-0114) Bureau Information Collection Clearance Officer (WO-630), Mail Stop 401 LS, 1849 C St, N.W., Washington, D.C. 20240.

FOR OFFICIAL USE ONLY

United States Department of the Interior
Bureau of Land Management
 LANDS/RECREATION & PLANNING
 ONE N CENTRAL AVE
 PHOENIX, AZ 85004 -2203
 Phone: 602-417-9200

Receipt

No:

2383846

Transaction #: 2458818	
Date of Transaction: 07/18/2011	
CUSTOMER:	
SCOTT TURLEY 19104 ONTARIO AVE RIVERSIDE, CA 92508-9427 US	

LINE #	QTY	DESCRIPTION	REMARKS	UNIT PRICE	TOTAL
1	1.00	LOCATABLE MINERALS / MINING CLAIMS-NOT NEW-UNADJUD, ONE AUTH NO. ONLY / MINING CLAIM MONEY RECEIVED CASES: AMC284669/\$10.00	WAIVER-1	- n/a -	10.00
TOTAL:					\$10.00

PAYMENT INFORMATION					
1	AMOUNT:	10.00	POSTMARKED:	07/13/2011	
	TYPE:	CHECK	RECEIVED:	07/18/2011	
	CHECK NO:	1854			
	NAME:	TURLEY, SALLIE A 19104 ONTARIO AVE RIVERSIDE CA 92508-9427 US			

REMARKS

This receipt was generated by the automated BLM Collections and Billing System and is a paper representation of a portion of the official electronic record contained therein.

RECEIVED
BLM AZ STATE OFFICE

2011 JUL 15 P 12:37

PHOENIX, ARIZONA


United States Dept of Interior
Bureau of land management
One North Central Ave St 800
Phoenix AZ
85004

SALLY TURLEY
(951) 780-4979
THE UPS STORE #5567
19069 VAN BUREN BLVD
RIVERSIDE CA 92508-9169

1 LBS 1 OF 1
SHP WT: 1 LBS
DATE: 13 JUL 2011

SHIP US DEPT OF INTERIOR BUREAU OF LAND
TO: STE 800
1 N CENTRAL AVE

PHOENIX AZ 85004-4427



AZ 850 9-04



UPS GROUND

TRACKING #: 1Z 2V2 41W 03 8418 9185



BILLING: P/P

ISH 13 00N E2844 15.5V 04/2011



SEE NOTICE ON REVERSE regarding UPS terms, and notice of limitation of liability. Where allowed by law, shipper authorizes UPS to act as forwarding agent for export control and customs purposes. If exported from the US, shipper certifies that the commodities, technology or software were exported from the US in accordance with the Export Administration Regulations. Diversion contrary to law is prohibited.

US DEPT OF INTERIOR BUREAU OF LAND
MANAGEMENT
1111 CENTRAL AVE
STE 800
PHOENIX AZ 85004-4414

P: FEED S: WHITE I: 57C

0502-2000



122\241W038418 9135
SAT08488 JUL 15 04:11:34 2011
UP 8914 HPPS 10.2.1 SAT08485se

UNITED STATES
DEPARTMENT OF THE INTERIOR
BUREAU OF LAND MANAGEMENT

AMC 284667

CREDIT CARD PAYMENT
For Mining Claim Maintenance Fee

THIS IS A CHANGE OF ADDRESS

TELEPHONE SUBMISSION - ACCURACY OF THE BELOW INFORMATION IS THE RESPONSIBILITY OF THE CLAIMANT/OWNER

NAME William E. Mauger ✓

ADDRESS PO BOX 2370

CITY Quartzsite STATE AZ ZIP 85346

PHONE # 928 - 927-6951 land
719 - 252-1793 mobile

SEND RECEIPT TO Above address

Other (Include Name and Mailing Address):

AMC NUMBER

284671

CLAIM/SITE NAME

Gold eye #5

1 # of Claim/Site
x 140.00 Each
\$ 140.00 Total Charged AM (INITIALS)

RECEIPT # 2383158

DATE STAMP

RECEIVED
BLM AZ STATE OFFICE
2011 JUL 15 P 2:00
PHOENIX, ARIZONA

ENTERED INTO COMPUTER
JUL 18 2011 PB

***** FOR OFFICIAL USE ONLY *****

DATE _____ INITIALS _____ VERIFIED _____

United States Department of the Interior
Bureau of Land Management
 LANDS/RECREATION & PLANNING
 ONE N CENTRAL AVE
 PHOENIX, AZ 85004 -2203
 Phone: 602-417-9200

Receipt

No: 2383158

Transaction #: 2458124		ENTERED INTO COMPUTER
Date of Transaction: 07/15/2011		
CUSTOMER:		JUL 18 2011 <i>PB</i>
WILLIAM E MAUGER PO BOX 2370 QUARTZSITE, AZ 85346-2370 US		

LINE #	QTY	DESCRIPTION	REMARKS	UNIT PRICE	TOTAL
1	1.00	LOCATABLE MINERALS / MINING CLAIMS-NOT NEW-UNADJUD, ONE AUTH NO. ONLY / MINING CLAIM MONEY RECEIVED CASES: AMC284671/\$140.00	MAINT FEE PYMNT (1) 2012	- n/a -	140.00
TOTAL:					\$140.00

PAYMENT INFORMATION			
NOTE: Items will appear on credit card statement as "Bureau of Land Mgmt CO".			
1	AMOUNT:	140.00	POSTMARKED: N/A
	TYPE:	CREDIT CARD	RECEIVED: 07/15/2011
	NAME:	MAUGER, WILLIAM E PO BOX 2370 QUARTZSITE AZ 85346-2370 US	
	CARD NO:	XXXXXXXXXXXX7008	AUTH CODE: 843601
	NAME ON CARD:	WILLIAM E MAUGER	
	EXPIRES:	04/2013	
	SIGNATURE:		

REMARKS

This receipt was generated by the automated BLM Collections and Billing System and is a paper representation of a portion of the official electronic record contained therein.

Amc 284667

Amc 371453

[Handwritten signature]

FORM APPROVED
OMB NO. 1004-0114
Expires: February 28, 2010

MAINTENANCE FEE WAIVER CERTIFICATION

SEE INSTRUCTIONS ON REVERSE

1. This small miner waiver is filed for the assessment year beginning at noon on September 1, 2011 and ending at noon on September 1, 2012.
2. The undersigned and all related parties owned ten or fewer mining claims, mill, or tunnel sites located and maintained on Federal lands in the United States of America on September 1, 2011.
3. The undersigned have performed the assessment work **required by law** for each mining claim listed **prior to filing this waiver** and understand that by filing this form; an affidavit of assessment work **must** be recorded by the December 30th following the filing of this waiver.
4. The undersigned understand that if the assessment work obligation has not yet come due under 30 U.S.C. 28 (for those claims in their first assessment year only); a notice of intent to hold reciting this condition **must** be recorded by the December 30th following the filing of this waiver.
5. The undersigned understand that mill and tunnel sites may also be listed upon this waiver and be waived from payment of the maintenance fee; and that a notice of intent to hold for these sites is required to be recorded by the December 30th immediately following the filing of this waiver.
6. The undersigned understand and acknowledge that pursuant to 43 U.S.C. 1212 and 18 U.S.C. 1001; the filing or recording of a false, fictitious, or fraudulent document with the Bureau of Land Management may result in a fine of up to \$250,000, a prison term not to exceed five years, or both.
7. The mining claims, mill or tunnel sites for which this waiver from payment of the maintenance fees is requested are:

CLAIM OR SITE NAME	BLM RECORDATION SERIAL NUMBER
1. Gold Eye #2 ✓	284668
2. Gold Eye #4	371453
3.	
4.	
5.	
6.	
7.	
8.	
9.	
10.	

RECEIVED
BLM AZ STATE OFFICE
2011 FEB - 9 A 8:54
PHOENIX, ARIZONA

The owner(s) (claimants) of the above mining claims and sites are:

Steve Hunt ✓
(Owner's Name - Please Print)

Po Box 1087
(Street or P.O. Box)

Baker City OR 97814
(City) (State) (Zip Code)

[Signature]
(Owner's Signature)

Steve Hunt
(Owner's Name - Please Print)

Po Box 1087
(Street or P.O. Box)

Baker City OR 97814
(City) (State) (Zip Code)

[Signature]
(Owner's Signature)

ENTERED INTO COMPUTER
MAR 28 2011 PB

(Owner's Name - Please Print)

(Street or P.O. Box)

(City) (State) (Zip Code)

(Owner's Signature)

When Recorded Return Document to:

Steve Hunt
Po Box 3011
QUARTZSITE AZ
85359

Check here if this is a change of address.

Telephone: (530) 263-0304

E-mail address: N/A

AFFIDAVIT OF PERFORMANCE OF ANNUAL WORK

1. State of Arizona, County of LA PAZ ss:

2. I (Name) Steve Hunt

3. Reside at (Address) Po Box 1087

City Baker City County OREGON/Baker

RECEIVED
BLM AZ STATE OFFICE
2011 FEB - 9 A 8:51
PHOENIX, ARIZONA
BLM
Date
Stamp

State OR Zip 97814 being duly sworn, depose and say that I am a citizen of the United States, more than eighteen years of age, and that all of the facts set forth in this affidavit, subject to the provisions and penalties of 18 U.S.C. 1001 pertaining to the filing of false, fictitious, or fraudulent statements with the United States, are true and correct according to the best of my knowledge, information and belief.

4. Owner's name and address (If not shown in Items 1-3 above).

5. That I am personally acquainted with the mining claim(s). The work and improvements were made by and at the expense of the owner(s) of said claim(s). Said contiguous group of claims, listed on this document, are situated in the

LAPAZ (optional) Mining District; LAPAZ County, Arizona.

Line No.	AMC NUMBER	CLAIM/SITE NAME	COUNTY RECORDER DATA (If available)	TWP	RNG	SEC
1	284668	Gold Eye # 2		3N	20W	14
2	371453	Gold Eye # 4	SW 1/4 NW 1/4	3N	20W	14
3						
4						
5						
6						

(Note: Claims ARE side By side Together)

Form: MCF108
Revised Jan. 2006
Page 1 of 2

ENTERED INTO COMPUTER

2/17/11 AT

AFFIDAVIT OF PERFORMANCE OF ANNUAL WORK – page 2

RECEIVED
BLM AZ STATE OFFICE
PHOENIX, ARIZONA
2011 FEB -9 A 8:51
BLM
Date
Stamp

7						
8						
9						
10						

6. That between the dates starting at 12 o'clock noon on September 1, 20 10 and ending at 12 o'clock noon on September 1, 20 11 at least \$ 300.00 dollars worth of work and improvements were done and performed upon said claim(s) or upon one or more of a contiguous group of claims for the benefit of all, wholly or partly outside of a contiguous group of claims for the benefit of all, not including the location work.

7. That the following persons were employed to perform the work and improvements described herein: Self

8. That the work and improvements performed were: Used my Equipment To Fill And or Reclaim old Holes dug from previous miners made years Ago

9. Dated: 2/7/11 Signature: [Signature]

SUBSCRIBED AND SWORN TO before me, a Notary Public, this 7 day of Feb 20 11

By: Steven Hunt
Notary Public Dannise Jones
My Commission Expires 11 Jan 13



Bureau of Land Management
Arizona State Office
www.az.blm.gov

No. of Claims: 2 x \$10 = 20.00
Check No.: 1094 Init. _____
Receipt No.: 2290202
For BLM Use Only

Form: MCF108
Revised Jan. 2006
Page 2 of 2

United States Department of the Interior
 Bureau of Land Management
 LANDS/RECREATION & PLANNING
 ONE N CENTRAL AVE
 PHOENIX, AZ 85004 -2203
 Phone:

Receipt

No: 2290202

Transaction #: 2362410		ENTERED INTO COMPUTER
Date of Transaction: 02/09/2011		
CUSTOMER:		
STEVE HUNT 44278 POCAHONTAS RD BAKER CITY,OR 97814-8185 US		

LINE #	QTY	DESCRIPTION	REMARKS	UNIT PRICE	TOTAL
1	1.00	LOCATABLE MINERALS / MINING CLAIMS-NOT NEW-UNADJUD,ONE AUTH NO. ONLY / MINING CLAIM MONEY RECEIVED CASES: AMC284668/\$20.00	POL 2011/2 WAV	- n/a -	20.00
TOTAL:					\$20.00

PAYMENT INFORMATION					
1	AMOUNT:	20.00	POSTMARKED:	02/08/2011	
	TYPE:	CHECK	RECEIVED:	02/09/2011	
	CHECK NO:	1094			
	NAME:	HUNT, STEVE D 44278 POCAHONTAS RD BAKER CITY OR 97814-8185 US			

REMARKS

This receipt was generated by the automated BLM Collections and Billing System and is a paper representation of a portion of the official electronic record contained therein.

Amc 284667

Authorized Date 12/06/2010

Instructions to Accounts AZ BLM REFUND \$10 TO SCOTT TURLEY FOR OVERPAYMENT OF
2010 POL FEES AMC284669 RECEIPT #2191806 AT

Login ID 2393

Entry Date 12/06/2010

Total Amount \$10.00

United States Department of the Interior
Bureau of Land Management
 LANDS/RECREATION & PLANNING
 ONE N CENTRAL AVE
 PHOENIX, AZ 85004 -2203
 Phone:

Receipt

No: 2191806

Transaction #: 2261566	
Date of Transaction: 08/16/2010	
CUSTOMER:	
	SCOTT TURLEY 19104 ONTARIO AVE RIVERSIDE, CA 92508-9427 US

LINE #	QTY	DESCRIPTION	REMARKS	UNIT PRICE	TOTAL
1	1.00	LOCATABLE MINERALS / MINING CLAIMS- NOT NEW-UNADJUD, ONE AUTH NO. ONLY / MINING CLAIM MONEY RECEIVED CASES: AMC284669/\$10.00	WAIV & 2010 POL (1)	- n/a -	10.00
2	1.00	OVERPAYMENT / OVERPAYMENT OF FEES / OVERPAYMENT OF \$1.00 OR MORE		- n/a -	10.00
TOTAL:					\$20.00

PAYMENT INFORMATION			
1	AMOUNT:	20.00	POSTMARKED: N/A
	TYPE:	CHECK	RECEIVED: 08/16/2010
	CHECK NO:	224	
	NAME:	TURLEY, SCOTT 19104 ONTARIO AVE RIVERSIDE CA 92508-9427 US	

REMARKS

This receipt was generated by the automated BLM Collections and Billing System and is a paper representation of a portion of the official electronic record contained therein.

254

AMC 284667
FORM APPROVED
OMB NO. 1004-0114
Expires: February 28, 2010

MAINTENANCE FEE WAIVER CERTIFICATION


SEE INSTRUCTIONS ON REVERSE

1. This small miner waiver is filed for the assessment year beginning at noon on September 1, 2010 and ending at noon on September 1, 2011
2. The undersigned and all related parties owned ten or fewer mining claims, mill, or tunnel sites located and maintained on Federal lands in the United States of America on September 1, 2011
3. The undersigned have performed the assessment work required by law for each mining claim listed prior to filing this waiver and understand that by filing this form; an affidavit of assessment work must be recorded by the December 30th following the filing of this waiver.
4. The undersigned understand that if the assessment work obligation has not yet come due under 30 U.S.C. 28 (for those claims in their first assessment year only); a notice of intent to hold reciting this condition must be recorded by the December 30th following the filing of this waiver.
5. The undersigned understand that mill and tunnel sites may also be listed upon this waiver and be waived from payment of the maintenance fee; and that a notice of intent to hold for these sites is required to be recorded by the December 30th immediately following the filing of this waiver.
6. The undersigned understand and acknowledge that pursuant to 43 U.S.C. 1212 and 18 U.S.C. 1001; the filing or recording of a false, fictitious, or fraudulent document with the Bureau of Land Management may result in a fine of up to \$250,000, a prison term not to exceed five years, or both.
7. The mining claims, mill or tunnel sites for which this waiver from payment of the maintenance fees is requested are:


CLAIM OR SITE NAME	BLM RECORDATION SERIAL NUMBER
1. Gold Eye #3	✓ AMC# 284669
2.	
3.	
4.	
5.	
6.	
7.	
8.	
9.	
10.	

The owner(s) (claimants) of the above mining claims and sites are:

Scott A Turley ✓
 (Owner's Name - Please Print)
 19104 Ontario ave,
 (Street or P.O. Box)
 Riverside Ca 92508
 (City) (State) (Zip Code)


 (Owner's Signature)

Sally A Turley ✓
 (Owner's Name - Please Print)
 19104 Ontario ave
 (Street or P.O. Box)
 Riverside Ca 92508
 (City) (State) (Zip Code)


 (Owner's Signature)

 (Owner's Name - Please Print)

 (Street or P.O. Box)

 (City) (State) (Zip Code)

 (Owner's Signature)

PHOENIX, ARIZONA

2010 AUG 16 P 12:55

RECEIVED
BLM AZ STATE OFFICE

9/13/2010 TS
ENTERED INTO COMPUTER

(Owner's Name - Please Print)	(Owner's Signature)		
(Street or P.O. Box)	(City)	(State)	(Zip Code)
(Owner's Name - Please Print)	(Owner's Signature)		
(Street or P.O. Box)	(City)	(State)	(Zip Code)
(Owner's Name - Please Print)	(Owner's Signature)		
(Street or P.O. Box)	(City)	(State)	(Zip Code)
(Owner's Name - Please Print)	(Owner's Signature)		
(Street or P.O. Box)	(City)	(State)	(Zip Code)

INSTRUCTIONS

- This certification is made under the provisions of § 1744 of Title 43 and § 28-28k of Title 30 of the United States Code; and the regulations thereunder (43 CFR Part 3830).
- The claimant(s) must fill in the dates in paragraph 1 for the beginning and ending of the assessment year for which this waiver is sought.
- The claimant(s) must fill in the date in paragraph 2 for the beginning of the assessment year for which this waiver is sought.
- All claim and site names and Bureau of Land Management (BLM) serial numbers must be listed for the mining claims, mill sites, and tunnel sites for which the waiver is sought.
- All owners of the mining claims, mill sites, and tunnel sites and their addresses must be given.
- This waiver form must be signed by all the claimants or their designated agent, in original form. If an agent is designated, a notarized designation of agent, signed by all of the claimants with proper address given, must be submitted with this waiver.
- This form must be filed no later than September 1st for the upcoming assessment year in the BLM State Office where the mining claims or sites are recorded, or the waiver cannot be granted by the BLM. (Example: to obtain a waiver for the assessment year 2000, which begins at noon on September 1, 1999, you must qualify for and file for a waiver no later than September 1, 1999, in the proper BLM State Office).
- For all mining claims which require assessment work, you must record an affidavit of labor on or before the December 30th immediately following the filing of this waiver. For all other mining claims or sites waived, you must record a notice of intent to hold on or before the December 30th immediately following the filing of this waiver.
- Mill and tunnel sites may also be listed upon this waiver and be waived from payment of the maintenance fee. A notice of intent to hold for these sites is required to be filed by the December 30th following the filing of this waiver.

NOTICE/BURDEN HOURS STATEMENT

The Privacy Act of 1974, *as amended*, and the regulation in 43 CFR 2.48(d) provide that you be furnished the following information in connection with the information required by this certification of waiver from rental fees.

AUTHORITY: 30 U.S.C. 28-28k; 43 U.S.C. 1201, 1457, 1740, and 1744; and 43 CFR 3830.

PRINCIPLE PURPOSE: This information is to be used to verify that the owner(s) (claimants) of a mining claim has complied with 30 U.S.C. 28f and is entitled to perform assessment work in lieu of paying the maintenance fee for the mining claims listed on this form.

ROUTINE USE: (1) Adjudication of the claimant(s) certification of waiver from paying the maintenance fee otherwise required by 30 U.S.C. 28f. (2) Disclosure may be made to appropriate Federal agencies when location is made within the agency's geographic area of responsibility. (3) Information from the record and/or the record will be transferred to the appropriate Federal, State, or local agency, or a member of the public in response to a specific request for pertinent information. (4) Information may also be provided to the Department of Justice or in a proceeding before a court or adjudicative body; or to Federal, State, local or foreign agencies when needed for enforcement of civil or criminal codes or applicable regulations concerning title rights upon the public land.

EFFECT OF NOT PROVIDING INFORMATION: Disclosure of this information is required by 30 U.S.C. 28f and 43 CFR Part 3830 for those qualified claimants wishing to take the small miner waiver allowed. Failure to supply the information required in this form to support the claimants certification of waiver from payment of the otherwise required maintenance fees will result in the waiver being disallowed and the mining claims subject to forfeiture by BLM under 30 U.S.C. 28i.

The Paperwork Reduction Act of 1995 requires us to inform you that:

This information is being collected to allow the BLM to determine if you qualify for a waiver from the payment of \$100 per mining claim or site maintenance fee established in 30 U.S.C. 28f and the implementing regulations at 43 CFR 3830. A response to this request is required in accordance with the statute to obtain your benefit.

BLM would like you to know that you do not have to respond to this, or any other, Federal agency-sponsored information collection unless it displays a currently valid OMB control number.

Public reporting burden for this form is estimated to average 20 minutes (.33 hours) per response, including time to review instructions, gathering and maintaining data, and completing and reviewing the form. Direct comments regarding this burden estimate, or any other aspect of this form, to the U.S. Department of the Interior, Bureau of Land Management, (1004-0114) Bureau Information Collection Clearance Officer (WO-630), Mail Stop 401 LS, 1849 C St, N.W., Washington, D.C. 20240.

FOR OFFICIAL USE ONLY

PHOENIX, ARIZONA

2000 AUG 16 P 12:55

RECEIVED
BLM AZ STATE OFFICE

Requested By: SCOTT TULLEY
SHELLY D BAKER, RECORDER
OFFICIAL RECORDS OF LA PAZ COUNTY, AZ
07-26-2010 10:21 AM Recording Fee \$19.00

When Recorded Return Document to:

Sally Turley
19104 Ontario Ave
Riverside Ca 92508

Check here is this is a change of address.

Telephone: 951 780-4979

E-mail address: Sally2T88@yahoo.com

AFFIDAVIT OF PERFORMANCE OF ANNUAL WORK

1. State of Arizona, County of La Paz ss:

2. I (Name) Sally Turley

3. Reside at (Address) 19104 Ontario Ave

City Riverside County Riverside

State Ca Zip 92508 being duly sworn, depose and say that I am a citizen of the United States, more than eighteen years of age, and that all of the facts set forth in this affidavit, subject to the provisions and penalties of 18 U.S.C. 1001 pertaining to the filing of false, fictitious, or fraudulent statements with the United States, are true and correct according to the best of my knowledge, information and belief.

4. Owner's name and address (If not shown in Items 1-3 above).

5. That I am personally acquainted with the mining claim(s). The work and improvements were made by and at the expense of the owner(s) of said claim(s). Said contiguous group of claims, listed on this document, are situated in the

Plomas (optional) Mining District; La Paz County, Arizona.

RECEIVED
BLM AZ STATE OFFICE
2010 AUG 16 P 12:55
PHOENIX, ARIZONA
BLM
Date
Stamp

Line No.	AMC NUMBER	CLAIM/SITE NAME	COUNTY RECORDER DATA (If available)	TWP	RNG	SEC
1	284669	Gold Eye #3	88-2235	3N	20W	14
2						
3						
4						
5						
6						

9/13/2010 TS
ENTERED INTO COMPUTER

AFFIDAVIT OF PERFORMANCE OF ANNUAL WORK - page 2

RECEIVED
BLM AZ STATE OFFICE
2010 AUG 16 P 12:58
PHOENIX, ARIZONA
BLM
Date
Stamp

7						
8						
9						
10						

6. That between the dates starting at 12 o'clock noon on September 1, 20 10 and ending at 12 o'clock noon on September 1, 20 11 at least \$ 140.00 dollars worth of work and improvements were done and performed upon said claim(s) or upon one or more of a contiguous group of claims for the benefit of all, wholly or partly outside of a contiguous group of claims for the benefit of all, not including the location work.

7. That the following persons were employed to perform the work and improvements described herein: Sally Turley

8. That the work and improvements performed were: Clean up site + mining


9. Dated: 7/22/10 Signature: Sally A Turley

SUBSCRIBED AND SWORN TO before me, a Notary Public, this 22 day of July, 2010

By: Sally Turley

Notary Public [Signature]

My Commission Expires 1/31/14



Bureau of Land Management
Arizona State Office

No. of Claims: 1 x \$10 = 10.00
Check No.: 224 Init. [Signature]
Receipt No.: 2191806
For BLM Use Only

United States Department of the Interior
Bureau of Land Management
 LANDS/RECREATION & PLANNING
 ONE N CENTRAL AVE
 PHOENIX, AZ 85004 -2203
 Phone:

Receipt

No: 2191806

Transaction #: 2261566	
Date of Transaction: 08/16/2010	
CUSTOMER:	SCOTT TURLEY 19104 ONTARIO AVE RIVERSIDE, CA 92508-9427 US

LINE #	QTY	DESCRIPTION	REMARKS	UNIT PRICE	TOTAL
1	1.00	LOCATABLE MINERALS / MINING CLAIMS- NOT NEW-UNADJUD, ONE AUTH NO. ONLY / MINING CLAIM MONEY RECEIVED CASES: AMC284669/\$10.00	WAIV & 2010 POL (1)	- n/a -	10.00
2	1.00	OVERPAYMENT / OVERPAYMENT OF FEES / OVERPAYMENT OF \$1.00 OR MORE		- n/a -	10.00
TOTAL:					\$20.00

PAYMENT INFORMATION			
1	AMOUNT:	20.00	POSTMARKED: N/A
	TYPE:	CHECK	RECEIVED: 08/16/2010
	CHECK NO:	224	
	NAME:	TURLEY, SCOTT 19104 ONTARIO AVE RIVERSIDE CA 92508-9427 US	

REMARKS

This receipt was generated by the automated BLM Collections and Billing System and is a paper representation of a portion of the official electronic record contained therein.

UNITED STATES
DEPARTMENT OF THE INTERIOR
BUREAU OF LAND MANAGEMENT

AMC 284667

CREDIT CARD PAYMENT
For Mining Claim Maintenance Fee

THIS IS A CHANGE OF ADDRESS

TELEPHONE SUBMISSION - ACCURACY OF THE BELOW INFORMATION IS THE RESPONSIBILITY OF THE CLAIMANT/OWNER

NAME Forrest Baker
ADDRESS P.O. Box 962
CITY Quartzsite STATE AZ ZIP 85346
PHONE # 928 - 927-9551

SEND RECEIPT TO Above address
 Other (Include Name and Mailing Address):

AMC NUMBER
284672

CLAIM/SITE NAME
Gold Eye 6

ENTERED INTO COMPUTER
AUG 24 2010

1 # of Claim/Site
x 140.00 Each
\$ 140.00 Total Charged AB (INITIALS)

RECEIPT # 2193266

DATE STAMP

RECEIVED
BLM AZ STATE OFFICE
2010 AUG 17 P 2:24
PHOENIX, ARIZONA

***** FOR OFFICIAL USE ONLY *****

DATE _____

INITIALS _____

VERIFIED _____

United States Department of the Interior
Bureau of Land Management
 LANDS/RECREATION & PLANNING
 ONE N CENTRAL AVE
 PHOENIX, AZ 85004 -2203
 Phone:

Receipt

No: 2193266

Transaction #: 2263071		ENTERED INTO COMPUTER
Date of Transaction: 08/17/2010		
CUSTOMER:	FORREST BAKER PO BOX 962 QUARTZSITE, AZ 85346-0962 US	AUG 24 2010

LINE #	QTY	DESCRIPTION	REMARKS	UNIT PRICE	TOTAL
1	1.00	LOCATABLE MINERALS / MINING CLAIMS- NOT NEW-UNADJUD, ONE AUTH NO. ONLY / MINING CLAIM MONEY RECEIVED CASES: AMC284672/\$140.00	MAINT FEE PYMNT (1) 2011	- n/a -	140.00
TOTAL:					\$140.00

PAYMENT INFORMATION			
NOTE: Items will appear on credit card statement as "Bureau of Land Mgmt CO".			
1	AMOUNT:	140.00	POSTMARKED: N/A
	TYPE:	CREDIT CARD	RECEIVED: 08/17/2010
	NAME:	BAKER, FORREST PO BOX 962 QUARTZSITE AZ 85346-0962 US	
	CARD NO:	XXXXXXXXXXXX7411	AUTH CODE: 455906
	NAME ON CARD:	DIANE STUBB	
	EXPIRES:	08/2011	
	SIGNATURE:		

REMARKS

This receipt was generated by the automated BLM Collections and Billing System and is a paper representation of a portion of the official electronic record contained therein.

UNITED STATES
DEPARTMENT OF THE INTERIOR
BUREAU OF LAND MANAGEMENT

AMC 284667

CREDIT CARD PAYMENT
For Mining Claim Maintenance Fee

THIS IS A CHANGE OF ADDRESS

TELEPHONE SUBMISSION - ACCURACY OF THE BELOW INFORMATION IS THE RESPONSIBILITY OF THE CLAIMANT/OWNER

NAME William E Mauger ✓
ADDRESS Po. Box 2370
CITY Quartzsite STATE AZ ZIP 85346
PHONE # 928 - 927-6951

SEND RECEIPT TO Above address
 Other (Include Name and Mailing Address):

AMC NUMBER
284671

CLAIM/SITE NAME
Gold Eye 5

ENTERED INTO COMPUTER
JUL 20 2010
PB

1 # of Claim/Site
x 140.00 Each
\$ 140.00 Total Charged (INITIALS)

RECEIPT # 2170230

DATE STAMP

RECEIVED
BLM AZ STATE OFFICE
2010 JUL 13 A 9:34
PHOENIX, ARIZONA

***** FOR OFFICIAL USE ONLY *****
DATE _____ INITIALS _____ VERIFIED _____

United States Department of the Interior
Bureau of Land Management
 LANDS/RECREATION & PLANNING
 ONE N CENTRAL AVE
 PHOENIX, AZ 85004 -2203
 Phone:

Receipt

No: 2170230

Transaction #: 2239672	ENTERED INTO COMPUTER
Date of Transaction: 07/13/2010	JUL 20 2010 <i>LB</i>
CUSTOMER: WILLIAM E MAUGER PO BOX 2370 QUARTZSITE, AZ 85346-2370 US	

LINE #	QTY	DESCRIPTION	REMARKS	UNIT PRICE	TOTAL
1	1.00	LOCATABLE MINERALS / MINING CLAIMS-NOT NEW-UNADJUD, ONE AUTH NO. ONLY / MINING CLAIM MONEY RECEIVED CASES: AMC284671/\$140.00	MAINT 2011/1	- n/a -	140.00
TOTAL:					\$140.00

PAYMENT INFORMATION			
NOTE: Items will appear on credit card statement as "Bureau of Land Mgmt CO".			
1	AMOUNT:	140.00	POSTMARKED: N/A
	TYPE:	CREDIT CARD	RECEIVED: 07/13/2010
	NAME:	MAUGER, WILLIAM E PO BOX 2370 QUARTZSITE AZ 85346-2370 US	
	CARD NO:	XXXXXXXXXXXX7008	AUTH CODE: 413532
	NAME ON CARD:	WILLIAM E MAUGER	
	EXPIRES:	04/2011	
	SIGNATURE:		

REMARKS

This receipt was generated by the automated BLM Collections and Billing System and is a paper representation of a portion of the official electronic record contained therein.

Requested by: STEVE HUNT
SHELLY D BAKER, RECORDER
OFFICIAL RECORDS OF LA PAZ COUNTY, AZ
03-01-2010 02:12 PM Recording Fee \$19.00

When Recorded Return Document to:

Steve Hunt
Po Box 3011
Quartzsite AZ
85359

Check here if this is a change of address.

Telephone: (530) 263-0304

E-mail address: N/A

AMC 371453
284667

AFFIDAVIT OF PERFORMANCE OF ANNUAL WORK

1. State of Arizona, County of LA PAZ ss:

2. I (Name) Steve Hunt

3. Reside at (Address) Po Box 1087


City BAKER city County BAKER

State OR Zip 97814 being duly sworn, depose and say that I am a citizen of the United States, more than eighteen years of age, and that all of the facts set forth in this affidavit, subject to the provisions and penalties of 18 U.S.C. 1001 pertaining to the filing of false, fictitious, or fraudulent statements with the United States, are true and correct according to the best of my knowledge, information and belief.

4. Owner's name and address (If not shown in Items 1-3 above) _____

5. That I am personally acquainted with the mining claim(s). The work and improvements were made by and at the expense of the owner(s) of said claim(s). Said contiguous group of claims, listed on this document, are situated in the

LA PAZ (optional) Mining District; LA PAZ County, Arizona.



Line No.	AMC NUMBER	CLAIM/SITE NAME	COUNTY RECORDER DATA (If available)	TWP	RNG	SEC
1	284668	Gold Eye #2	14-3N-20W	3N	20W	14
2	371453	Gold Eye #4	NW 14 - R 20 T 30 (SW 14 NW 14)	3N	20W	14
3						
4						
5						
6						

Note: These claims are side by side together
I purchased #4 in 2009



BLM
Date
Stamp

2010 MAR -3 A 7:53

NOTARY PUBLIC

7					
8					
9					
10					

6. That between the dates starting at 12 o'clock noon on September 1, 20 10 and ending at 12 o'clock noon on September 1, 20 11 at least \$ 300.00 dollars worth of work and improvements were done and performed upon said claim(s) or upon one or more of a contiguous group of claims for the benefit of all, wholly or partly outside of a contiguous group of claims for the benefit of all, not including the location work.

7. That the following persons were employed to perform the work and improvements described herein: Self

8. That the work and improvements performed were: Used Equipment to Refill/Reclaim surface of Potholes or old Exploration Holes from previous miners made YEARS Ago.

9. Dated: 3/1/2010 Signature: [Signature]

SUBSCRIBED AND SWORN TO before me, a Notary Public, this 1st day of March 2010

By: Steven Dean Hunt

Notary Public [Signature]

My Commission Expires 8/21/2010

Bureau of Land Management
Arizona State Office
www.az.blm.gov

Linda L. Peck
NOTARY PUBLIC-- ARIZONA
LA PAZ COUNTY
My Commission Expires
August 21, 2010

No. of Claims: 3 x \$10 = 20.00
Check No.: 1065 Init. SLB
Receipt No.: 2095824
For BLM Use Only

United States Department of the Interior

Bureau of Land Management
 BUSINESS & SUPPORT SVCS DIV
 ONE N CENTRAL AVE SUITE 800
 PHOENIX, AZ 85004 -4427
 Phone: (602) 417-9200

Receipt

No: 2095824

Transaction #: 2163163	
Date of Transaction: 03/03/2010	
CUSTOMER:	STEVE HUNT PO BOX 3011 QUARTZSITE,AZ 85359-3011 US

LINE #	QTY	DESCRIPTION	REMARKS	UNIT PRICE	TOTAL
1	1.00	LOCATABLE MINERALS / MINING CLAIMS-NOT NEW-UNADJUD,ONE AUTH NO. ONLY / MINING CLAIM MONEY RECEIVED CASES: AMC284668/\$20.00	POL/WAIVER-2	- n/a -	20.00
TOTAL:					\$20.00

PAYMENT INFORMATION					
1	AMOUNT:	20.00	POSTMARKED:	03/01/2010	
	TYPE:	CHECK	RECEIVED:	03/03/2010	
	CHECK NO:	1065			
	NAME:	HUNT, STEVE PO BOX 3011 QUARTZSITE AZ 85359-3011 US			

REMARKS

This receipt was generated by the automated BLM Collections and Billing System and is a paper representation of a portion of the official electronic record contained therein.

UNITED STATES DEPARTMENT OF THE INTERIOR
BUREAU OF LAND MANAGEMENT

JPK 20

*AMC 371453
284667*

FORM APPROVED
OMB NO. 1004-0114
Expires: February 28, 2010

MAINTENANCE FEE WAIVER CERTIFICATION

SEE INSTRUCTIONS ON REVERSE

1. This small miner waiver is filed for the assessment year beginning at noon on September 1, 10 and ending at noon on September 1, 11.
2. The undersigned and all related parties owned ten or fewer mining claims, mill, or tunnel sites located and maintained on Federal lands in the United States of America on September 1, 05.
3. The undersigned have performed the assessment work required by law for each mining claim listed prior to filing this waiver and understand that by filing this form; an affidavit of assessment work must be recorded by the December 30th following the filing of this waiver.
4. The undersigned understand that if the assessment work obligation has not yet come due under 30 U.S.C. 28 (for those claims in their first assessment year only); a notice of intent to hold reciting this condition must be recorded by the December 30th following the filing of this waiver.
5. The undersigned understand that mill and tunnel sites may also be listed upon this waiver and be waived from payment of the maintenance fee; and that a notice of intent to hold for these sites is required to be recorded by the December 30th immediately following the filing of this waiver.
6. The undersigned understand and acknowledge that pursuant to 43 U.S.C. 1212 and 18 U.S.C. 1001; the filing or recording of a false, fictitious, or fraudulent document with the Bureau of Land Management may result in a fine of up to \$250,000, a prison term not to exceed five years, or both.
7. The mining claims, mill or tunnel sites for which this waiver from payment of the maintenance fees is requested are:

CLAIM OR SITE NAME	BLM RECORDATION SERIAL NUMBER
1. Gold Eye #2	AMC 284668
2. Gold Eye #4	AMC 371453
3. (Note: These claims are side by side together)	
4.	
5.	
6.	
7.	
8.	
9.	
10.	

RECEIVED
 BLM/AT/STAFF/OF/FIDE
 2010 MAR -3 A 7:52
 PHOENIX, ARIZONA

The owner(s) (claimants) of the above mining claims and sites are:

Steve Hunt

(Owner's Name - Please Print)

PO Box 1087

(Street or P.O. Box)

Baker City

(City)

OR

(State)

97814

(Zip Code)

[Signature]

(Owner's Signature)

(Owner's Name - Please Print)

(Street or P.O. Box)

(City)

(State)

(Zip Code)

(Owner's Signature)

(Owner's Name - Please Print)

(Street or P.O. Box)

(City)

(State)

(Zip Code)



(Owner's Name - Please Print)

(Street or P.O. Box)

(Owner's Name - Please Print)

(Street or P.O. Box)

(Owner's Name - Please Print)

(Street or P.O. Box)

(Owner's Name - Please Print)

(Street or P.O. Box)

(Owner's Signature)

(City) (State) (Zip Code)

(Owner's Signature)

(City) (State) (Zip Code)

(Owner's Signature)

(City) (State) (Zip Code)

(Owner's Signature)

(City) (State) (Zip Code)

RECEIVED
MAR 3 11 52 AM '00
BLM STATE OFFICE
TULSA, OKLA.

INSTRUCTIONS

- 1. This certification is made under the provisions of § 1744 of Title 43 and § 28-28k of Title 30 of the United States Code; and the regulations thereunder (43 CFR Part 3830).
2. The claimant(s) must fill in the dates in paragraph 1 for the beginning and ending of the assessment year for which this waiver is sought.
3. The claimant(s) must fill in the date in paragraph 2 for the beginning of the assessment year for which this waiver is sought.
4. All claim and site names and Bureau of Land Management (BLM) serial numbers must be listed for the mining claims, mill sites, and tunnel sites for which the waiver is sought.
5. All owners of the mining claims, mill sites, and tunnel sites and their addresses must be given.
6. This waiver form must be signed by all the claimants or their designated agent, in original form. If an agent is designated, a notarized designation of agent, signed by all of the claimants with proper address given, must be submitted with this waiver.

- 7. This form must be filed no later than September 1st for the upcoming assessment year in the BLM State Office where the mining claims or sites are recorded, or the waiver cannot be granted by the BLM. (Example: to obtain a waiver for the assessment year 2000, which begins at noon on September 1, 1999, you must qualify for and file for a waiver no later than September 1, 1999, in the proper BLM State Office).
8. For all mining claims which require assessment work, you must record an affidavit of labor on or before the December 30th immediately following the filing of this waiver. For all other mining claims or sites waived, you must record a notice of intent to hold on or before the December 30th immediately following the filing of this waiver.
9. Mill and tunnel sites may also be listed upon this waiver and be waived from payment of the maintenance fee. A notice of intent to hold for these sites is required to be filed by the December 30th following the filing of this waiver.

NOTICE/BURDEN HOURS STATEMENT

The Privacy Act of 1974, as amended, and the regulation in 43 CFR 2.48(d) provide that you be furnished the following information in connection with the information required by this certification of waiver from rental fees.

AUTHORITY: 30 U.S.C. 28-28k; 43 U.S.C. 1201, 1457, 1740, and 1744; and 43 CFR 3830.

PRINCIPLE PURPOSE: This information is to be used to verify that the owner(s) (claimants) of a mining claim has complied with 30 U.S.C. 28f and is entitled to perform assessment work in lieu of paying the maintenance fee for the mining claims listed on this form.

ROUTINE USE: (1) Adjudication of the claimant(s) certification of waiver from paying the maintenance fee otherwise required by 30 U.S.C. 28f. (2) Disclosure may be made to appropriate Federal agencies when location is made within the agency's geographic area of responsibility. (3) Information from the record and/or the record will be transferred to the appropriate Federal, State, or local agency, or a member of the public in response to a specific request for pertinent information. (4) Information may also be provided to the Department of Justice or in a proceeding before a court or adjudicative body; or to Federal, State, local or foreign agencies when needed for enforcement of civil or criminal codes or applicable regulations concerning title rights upon the public land.

EFFECT OF NOT PROVIDING INFORMATION: Disclosure of this information is required by 30 U.S.C. 28f and 43 CFR Part 3830 for those qualified claimants wishing to take the small miner waiver allowed. Failure to supply the information required in this form to support the claimants certification of waiver from payment of the otherwise required maintenance fees will result in the waiver being disallowed and the mining claims subject to forfeiture by BLM under 30 U.S.C. 28i.

The Paperwork Reduction Act of 1995 requires us to inform you that:

This information is being collected to allow the BLM to determine if you qualify for a waiver from the payment of \$100 per mining claim or site maintenance fee established in 30 U.S.C. 28f and the implementing regulations at 43 CFR 3830. A response to this request is required in accordance with the statute to obtain your benefit.

BLM would like you to know that you do not have to respond to this, or any other, Federal agency-sponsored information collection unless it displays a currently valid OMB control number.

Public reporting burden for this form is estimated to average 20 minutes (.33 hours) per response, including time to review instructions, gathering and maintaining data, and completing and reviewing the form. Direct comments regarding this burden estimate, or any other aspect of this form, to the U.S. Department of the Interior, Bureau of Land Management, (1004-0114) Bureau Information Collection Clearance Officer (WO-630), Mail Stop 401 LS, 1849 C St., N.W., Washington, D.C. 20240.

FOR OFFICIAL USE ONLY

When Recorded Return Document to:

Sally Turley
19104 Ontario ave.
Riverside Ca 92508

RECEIVED
BLM AZ STATE OFFICE

Check here is this is a change of address.

2009 APR 20 P 1:53

Telephone: 951 780-4979

E-mail address: SallyZT88@yahoo.com

PHOENIX, ARIZONA

AMC 284667

AFFIDAVIT OF PERFORMANCE OF ANNUAL WORK

1. State of Arizona, County of La Paz ss:

BLM
Date
Stamp

2. I (Name) Sally Turley

3. Reside at (Address) 19104 Ontario ave

City Riverside County Riverside

State Ca Zip 92508 being duly sworn, depose and say that I am a citizen of the United States, more than eighteen years of age, and that all of the facts set forth in this affidavit, subject to the provisions and penalties of 18 U.S.C. 1001 pertaining to the filing of false, fictitious, or fraudulent statements with the United States, are true and correct according to the best of my knowledge, information and belief.

4. Owner's name and address (If not shown in Items 1-3 above). _____

5. That I am personally acquainted with the mining claim(s). The work and improvements were made by and at the expense of the owner(s) of said claim(s). Said contiguous group of claims, listed on this document, are situated in the

Piomasa (optional) Mining District; La Paz County, Arizona.

Line No.	AMC NUMBER	CLAIM/SITE NAME	COUNTY RECORDER DATA (If available)	TWP	RNG	SEC
1	284669	Gold Eye #3	88-2235	3N	20W	14
2						
3						
4						
5						
6						

RSBent
4/24/09
12/7/09

RECEIVED
BLM AT STATE OFFICE

2009 APR 20 P 1:53
BLM
Date
Stamp
PHOENIX, ARIZONA

7						
8						
9						
10						

6. That between the dates starting at 12 o'clock noon on September 1, 20 09 and ending at 12 o'clock noon on September 1, 20 10 at least \$ 125.00 dollars worth of work and improvements were done and performed upon said claim(s) or upon one or more of a contiguous group of claims for the benefit of all, wholly or partly outside of a contiguous group of claims for the benefit of all, not including the location work.

7. That the following persons were employed to perform the work and improvements described herein: _____

Sally Turley

8. That the work and improvements performed were: _____

Clean up + mining

9. Dated: 4/16/09 Signature: Sally A Turley

SUBSCRIBED AND SWORN TO before me, a Notary Public, this 16 day of April 20 09

By: Sally Turley

Notary Public [Signature]

My Commission Expires 1-13-10



Bureau of Land Management
Arizona State Office
www.az.blm.gov

No. of Claims: _____ x \$10 = _____
 Check No.: _____ Init. _____
 Receipt No.: _____
 For BLM Use Only

Turley
19104 Ontario ave
Perriside Ca
92508

RETURN
RECEIPT

CERTIFIED


United States Dept of Interior
Bureau of Land Management
One North Central ave Suite 800
Phoenix AZ

85004+4427

85004



7007 2680 0003 1904 4319



neopost[®]
045J83071762
\$5.320
04/16/2009
Mailed From 92508
US POSTAGE

RECEIVED
CLM AGENCY OFFICE
2009 APR 20 P 1:54
PHOENIX, ARIZONA

PLACE STICKER AT TOP OF ENVELOPE TO THE RIGHT
OF THE RETURN ADDRESS, FOLD AT DOTTED LINE

CERTIFIED MAIL

United States Department of the Interior

Bureau of Land Management
 BUSINESS & SUPPORT SVCS DIV
 ONE N CENTRAL AVE SUITE 800
 PHOENIX, AZ 85004 -4427
 Phone: (602) 417-9200

Receipt

No: 2043288

Transaction #: 2108877	
Date of Transaction: 11/30/2009	
CUSTOMER:	SCOTT TURLEY 19104 ONTARIO AVE RIVERSIDE,CA 92508-9427 US

LINE #	QTY	DESCRIPTION	REMARKS	UNIT PRICE	TOTAL
1	1.00	LOCATABLE MINERALS / MINING CLAIMS-NOT NEW-UNADJUD,ONE AUTH NO. ONLY / MINING CLAIM MONEY RECEIVED CASES: AMC284669/\$10.00	POL 2009/1	- n/a -	10.00
TOTAL:					\$10.00

PAYMENT INFORMATION			
1	AMOUNT:	10.00	POSTMARKED: 11/23/2009
	TYPE:	CHECK	RECEIVED: 11/30/2009
	CHECK NO:	157	
	NAME:	TURLEY, SCOTT A 19104 ONTARIO AVE RIVERSIDE CA 92508-9427 US	

REMARKS
THERE IS NO POL FORM WITH THIS PAYMENT

This receipt was generated by the automated BLM Collections and Billing System and is a paper representation of a portion of the official electronic record contained therein.

NOV 20th 2009

To Whom it may concern,

This check for \$10.00 is to cover

my 2009 POL fees,

Affidavit of work maintenance fees
APAC # 284669. Already on file

Sally Turley
19104 Ontario ave
Riverside Ca
92508

951 780-4979

Sally ZT88@yahoo.com

PHOENIX, ARIZONA

2009 NOV 30 A 8:01

RECEIVED
BLM AZ STATE OFFICE

Attention
Rod Ebert

United States Dept of Interior

Bureau of Land Management

One N. Central Ave Suite 800

Phoenix AZ 85004-4127

AMC 284667

UNITED STATES
DEPARTMENT OF THE INTERIOR
BUREAU OF LAND MANAGEMENT

CREDIT CARD PAYMENT
For Mining Claim Maintenance Fee

THIS IS A CHANGE OF ADDRESS

TELEPHONE SUBMISSION - ACCURACY OF THE BELOW INFORMATION IS THE RESPONSIBILITY OF THE CLAIMANT/OWNER

NAME Forrest Baker
ADDRESS Box 962
CITY Quartzsite, AZ STATE _____ ZIP 85346
PHONE # 928 - 927 - 9551

SEND RECEIPT TO Above address
 Other (Include Name and Mailing Address):

AMC NUMBER
284672

CLAIM/SITE NAME

1 # of Claim/Site
x 140.00 Each
\$ 140 Total Charged YMC (INITIALS)

RECEIPT # 1969980

DATE STAMP

RECEIVED
BLM AZ STATE OFFICE
2009 AUG -3 P 1:55
PHOENIX, ARIZONA

ENTERED INTO COMPUTER
8/20/09 Dgg

**** FOR OFFICIAL USE ONLY ****
DATE _____ INITIALS _____ VERIFIED _____

United States Department of the Interior
 Bureau of Land Management
 BUSINESS & SUPPORT SVCS DIV
 ONE N CENTRAL AVE SUITE 800
 PHOENIX, AZ 85004 -4427
 Phone: (602) 417-9200

Receipt

No: 1969980

Transaction #: 2033843	
Date of Transaction: 08/04/2009	
CUSTOMER:	FORREST BAKER PO BOX 962 QUARTZSITE, AZ 85346-0962 US

LINE #	QTY	DESCRIPTION	REMARKS	UNIT PRICE	TOTAL
1	1.00	LOCATABLE MINERALS / MINING CLAIMS-NOT NEW-UNADJUD, ONE AUTH NO. ONLY / MINING CLAIM MONEY RECEIVED CASES: AMC284672/\$140.00	MAINT 2010/1	- n/a -	140.00
TOTAL:					\$140.00

PAYMENT INFORMATION

NOTE: Items will appear on credit card statement as "Bureau of Land Mgmt CO".

1	AMOUNT:	140.00	POSTMARKED:	N/A
	TYPE:	CREDIT CARD	RECEIVED:	08/04/2009
	NAME:	BAKER, FORREST PO BOX 962 QUARTZSITE AZ 85346-0962 US		
	CARD NO:	XXXXXXXXXXXX3419	AUTH CODE:	999999
	NAME ON CARD:	FORREST BAKER		
	EXPIRES:	02/2012		
	SIGNATURE:			

REMARKS

This receipt was generated by the automated BLM Collections and Billing System and is a paper representation of a portion of the official electronic record contained therein.

AMC 28467

UNITED STATES
DEPARTMENT OF THE INTERIOR
BUREAU OF LAND MANAGEMENT

CREDIT CARD PAYMENT
For Mining Claim Maintenance Fee

THIS IS A CHANGE OF ADDRESS

TELEPHONE SUBMISSION - ACCURACY OF THE BELOW INFORMATION IS THE RESPONSIBILITY OF THE CLAIMANT/OWNER

NAME William Mauger
ADDRESS P.O. Box 2370
CITY Quartzsite STATE AZ ZIP 85346
PHONE # 928 - 927-6951

SEND RECEIPT TO Above address
 Other (Include Name and Mailing Address):

AMC NUMBER
284671

CLAIM/SITE NAME
Cold Eye #5

1 # of Claim/Site
x140.725.00 Each
\$140.00 Total Charged AMH (INITIALS)

DATE STAMP
2010-07-19 9:53

***** FOR OFFICIAL USE ONLY *****
DATE _____ INITIALS _____ VERIFIED _____

ENTERED INTO COMPUTER
7/19/09 Dgg

United States Department of the Interior
Bureau of Land Management
 BUSINESS & SUPPORT SVCS DIV
 ONE N CENTRAL AVE SUITE 800
 PHOENIX, AZ 85004 -4427
 Phone: (602) 417-9200

Receipt

No: 1952622

Transaction #: 2016196	
Date of Transaction: 07/07/2009	
CUSTOMER:	WILLIAM E MAUGER PO BOX 2370 QUARTZSITE, AZ 85346-2370 US

LINE #	QTY	DESCRIPTION	REMARKS	UNIT PRICE	TOTAL
1	1.00	LOCATABLE MINERALS / MINING CLAIMS- NOT NEW-UNADJUD, ONE AUTH NO. ONLY / MINING CLAIM MONEY RECEIVED CASES: AMC284671/\$140.00	2010 MAINT (1)	- n/a -	140.00
TOTAL:					\$140.00

PAYMENT INFORMATION			
NOTE: Items will appear on credit card statement as "Bureau of Land Mgmt CO".			
1	AMOUNT:	140.00	POSTMARKED: N/A
	TYPE:	CREDIT CARD	RECEIVED: 07/07/2009
	NAME:	MAUGER, WILLIAM E PO BOX 2370 QUARTZSITE AZ 85346-2370 US	
	CARD NO:	XXXXXXXXXXXX7008	AUTH CODE: 991430
	NAME ON CARD:	WILLIAM MAUGER	
	EXPIRES:	04/2011	
	SIGNATURE:		

REMARKS

This receipt was generated by the automated BLM Collections and Billing System and is a paper representation of a portion of the official electronic record contained therein.

AMC 284667

(19)

MAINTENANCE FEE WAIVER CERTIFICATION

SEE INSTRUCTIONS ON REVERSE

1. This small miner waiver is filed for the assessment year beginning at noon on September 1, 2009 and ending at noon on September 1, 2010
2. The undersigned and all related parties owned ten or fewer mining claims, mill, or tunnel sites located and maintained on Federal lands in the United States of America on September 1, 2010.
3. The undersigned have performed the assessment work **required by law** for each mining claim listed **prior to filing this waiver** and understand that by filing this form; an affidavit of assessment work **must** be recorded by the December 30th following the filing of this waiver.
4. The undersigned understand that if the assessment work obligation has not yet come due under 30 U.S.C. 28 (for those claims in their first assessment year only); a notice of intent to hold reciting this condition **must** be recorded by the December 30th following the filing of this waiver.
5. The undersigned understand that mill and tunnel sites may also be listed upon this waiver and be waived from payment of the maintenance fee; and that a notice of intent to hold for these sites is required to be recorded by the December 30th immediately following the filing of this waiver.
6. The undersigned understand and acknowledge that pursuant to 43 U.S.C. 1212 and 18 U.S.C. 1001; the filing or recording of a false, fictitious, or fraudulent document with the Bureau of Land Management may result in a fine of up to \$250,000, a prison term not to exceed five years, or both.
7. The mining claims, mill or tunnel sites for which this waiver from payment of the maintenance fees is requested are:

CLAIM OR SITE NAME	BLM RECORDATION SERIAL NUMBER
1. Gold eye #3	Amc# 284667
2.	
3.	
4.	
5.	
6.	
7.	
8.	
9.	
10.	

RECEIVED
BLM MESSAGE OFFICE
2009 APR 20 P 1:54
PHOENIX, ARIZONA

The owner(s) (claimants) of the above mining claims and sites are:

Scott A Turley
 (Owner's Name - Please Print)
 19104 Ontario Ave
 (Street or P.O. Box)
 Riverside Ca 92508
 (City) (State) (Zip Code)

Scott A Turley
 (Owner's Signature)

Sally A Turley
 (Owner's Name - Please Print)
 19104 Ontario Ave
 (Street or P.O. Box)
 Riverside Ca 92508
 (City) (State) (Zip Code)

Sally A Turley
 (Owner's Signature)

 (Owner's Name - Please Print)

 (Street or P.O. Box)

 (City) (State) (Zip Code)

 (Owner's Signature)

(Continued on page 2)

ENTERED INTO COMPUTER
5/12/09 [Signature]

(Owner's Name - Please Print)	(Owner's Signature)		
(Street or P.O. Box)	(City)	(State)	(Zip Code)
(Owner's Name - Please Print)	(Owner's Signature)		
(Street or P.O. Box)	(City)	(State)	(Zip Code)
(Owner's Name - Please Print)	(Owner's Signature)		
(Street or P.O. Box)	(City)	(State)	(Zip Code)
(Owner's Name - Please Print)	(Owner's Signature)		
(Street or P.O. Box)	(City)	(State)	(Zip Code)

INSTRUCTIONS

- This certification is made under the provisions of § 1744 of Title 43 and § 28-28k of Title 30 of the United States Code; and the regulations thereunder (43 CFR Part 3830).
- The claimant(s) **must** fill in the dates in paragraph 1 for the beginning and ending of the assessment year for which this waiver is sought.
- The claimant(s) **must** fill in the date in paragraph 2 for the beginning of the assessment year for which this waiver is sought.
- All claim and site names and Bureau of Land Management (BLM) serial numbers **must** be listed for the mining claims, mill sites, and tunnel sites for which the waiver is sought.
- All owners of the mining claims, mill sites, and tunnel sites and their addresses **must** be given.
- This waiver form **must** be signed by all the claimants or their designated agent, in original form. If an agent is designated, a notarized designation of agent, signed by all of the claimants with proper address given, **must** be submitted with this waiver.
- This form **must** be filed no later than September 1st for the upcoming assessment year in the BLM State Office where the mining claims or sites are recorded, or the waiver cannot be granted by the BLM. (Example: to obtain a waiver for the assessment year 2000, which begins at noon on September 1, 1999, you **must** qualify for and file for a waiver no later than September 1, 1999, in the proper BLM State Office).
- For all mining claims which require assessment work, you **must** record an affidavit of labor on or before the December 30th immediately following the filing of this waiver. For all other mining claims or sites waived, you **must** record a notice of intent to hold on or before the December 30th immediately following the filing of this waiver.
- Mill and tunnel sites may also be listed upon this waiver and be waived from payment of the maintenance fee. A notice of intent to hold for these sites is required to be filed by the December 30th following the filing of this waiver.

NOTICE/BURDEN HOURS STATEMENT

The Privacy Act of 1974, *as amended*, and the regulation in 43 CFR 2.48(d) provide that you be furnished the following information in connection with the information required by this certification of waiver from rental fees.

AUTHORITY: 30 U.S.C. 28-28k; 43 U.S.C. 1201, 1457, 1740, and 1744; and 43 CFR 3830.

PRINCIPLE PURPOSE: This information is to be used to verify that the owner(s) (claimants) of a mining claim has complied with 30 U.S.C. 28f and is entitled to perform assessment work in lieu of paying the maintenance fee for the mining claims listed on this form.

ROUTINE USE: (1) Adjudication of the claimant(s) certification of waiver from paying the maintenance fee otherwise required by 30 U.S.C. 28f. (2) Disclosure may be made to appropriate Federal agencies when location is made within the agency's geographic area of responsibility. (3) Information from the record and/or the record will be transferred to the appropriate Federal, State, or local agency, or a member of the public in response to a specific request for pertinent information. (4) Information may also be provided to the Department of Justice or in a proceeding before a court or adjudicative body; or to Federal, State, local or foreign agencies when needed for enforcement of civil or criminal codes or applicable regulations concerning title rights upon the public land.

EFFECT OF NOT PROVIDING INFORMATION: Disclosure of this information is required by 30 U.S.C. 28f and 43 CFR Part 3830 for those qualified claimants wishing to take the small miner waiver allowed. Failure to supply the information required in this form to support the claimants certification of waiver from payment of the otherwise required maintenance fees will result in the waiver being disallowed and the mining claims subject to forfeiture by BLM under 30 U.S.C. 28i.

The Paperwork Reduction Act of 1995 requires us to inform you that:

This information is being collected to allow the BLM to determine if you qualify for a waiver from the payment of \$100 per mining claim or site maintenance fee established in 30 U.S.C. 28f and the implementing regulations at 43 CFR 3830. A response to this request is required in accordance with the statute to obtain your benefit.

BLM would like you to know that you do not have to respond to this, or any other, Federal agency-sponsored information collection unless it displays a currently valid OMB control number.

Public reporting burden for this form is estimated to average 20 minutes (.33 hours) per response, including time to review instructions, gathering and maintaining data, and completing and reviewing the form. Direct comments regarding this burden estimate, or any other aspect of this form, to the U.S. Department of the Interior, Bureau of Land Management, (1004-0114) Bureau Information Collection Clearance Officer (WO-630), Mail Stop 401 LS, 1849 C St., N.W., Washington, D.C. 20240.

FOR OFFICIAL USE ONLY

PHOENIX, ARIZONA
 2009 APR 20 P 1:54
 RECEIVED
 BLM STATE OFFICE

AMC 284667

2009-433

Page 1 of
Requested by: STEVE HUNT
SHELLY D BAKER, RECORDER
OFFICIAL RECORDS OF LA PAZ COUNTY, AZ
02-10-2009 11:22 AM Recording Fee \$19.00



Return Document to:

A3850-1(April 2002)

Steve Hunt
Po Box 3011
Quartzsite AZ 85359
Telephone: (530) 263-0304

NO. OF CLAIMS: 1 x 10 = 10.00
RECEIPT NO: 1870960 CHECK NO: 1037

- AFFIDAVIT OF PERFORMANCE OF ANNUAL WORK. Also fill in Items 1 through 9 on the reverse side of this document.
- NOTICE OF INTENTION TO HOLD. I intend to hold the claims(s)/site(s) listed below for the calendar year 2009. Also fill in Items 1 through 4 and Item 9 on the reverse side of this document.

Serial Number
(Sample A MC 19640 - 49)

Claim/Site Name
(Sample 1 - 10)

Amc # 284668

Gold Eye #2
S14 - R20W - T03N

BLM requires a \$5 nonrefundable service charge for each mining claim, mill site or tunnel site payable on or before December 30th (not the 31st). Mail to:

Bureau of Land Management
222 North Central Avenue
Phoenix, Arizona 85004-2203
602-417-9200
www.az.blm.gov

RECEIVED
BLM AZ STATE OFFICE
2009 FEB 12 A: 8: 01
PHOENIX ARIZONA
BLM Date Stamp

This form is for the purpose of complying with the laws of the U. S. Department of the Interior, Bureau of Land Management and the State of Arizona pertaining to assessment work and/or notice of intention to hold. 30 U.S.C. 28, 43 CFR 3833.2, ARS 27-208. Subject to Paperwork Reduction Act and Privacy Act statements available at the AZ State Office. This form is not copyrighted. It may be reproduced without permission.

ENTERED INTO COMPUTER
5/12/09 DJG

Notices of Intention to Hold are for mill sites and tunnel sites or for mining claims when assessment work has not been done, regardless of whether the annual assessment has been suspended, deferred, or not yet accrued. The filing of a Notice of Intention to Hold shall not relieve the owner of complying with federal and state laws pertaining to the performance of annual assessment work. Notices of Intention to Hold for mill sites or tunnel sites need not be county recorded. For mining claims the form filed with the Bureau of Land Management must be identical to the one that was or will be filed with the county.

Evidence of Annual Assessment Work or a Notice of Intention to Hold must be filed each calendar year following the calendar year in which the claim/site was located.

- 1. State of Arizona, County of LA PAZ
- 2. I, (Name) Steve Hunt
- 3. Reside at (Address) Po Box 1087 Baker City
County Baker, State OR Zip 97814

being duly sworn, deposes and says that he/she is a citizen of the United States, more than eighteen years of age, that all of the facts set forth in this affidavit/notice, subject to the provisions and penalties of 18 U.S.C. 1001 pertaining to the filing of false, fictitious, or fraudulent statements with the United States, are true and correct according to the best of my knowledge, information and belief.

- 4. Owner's name and address (If not shown in Items 1-3 above). Check here if this is a change of address. Same as above

- 5. That I am personally acquainted with the mining claim(s). The work and improvements were made by and at the expense of the owner(s) of said claim(s). Said contiguous group of claims, listed on the reverse side of this document, are situated in the LA PAZ Mining District, LAPAZ County, Arizona.

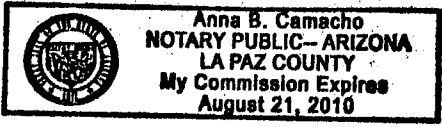
- 6. That between the dates starting at 12 o'clock noon on September 1, 2008 and ending at 12 o'clock noon on September 1, 2009 at least \$ 500.00 Dollars worth of work and improvements were done and performed upon said claim(s) or upon one or more of a contiguous group of claims for the benefit of all, or wholly or partly outside of a contiguous group of claims for the benefit of all, not including the location work.

- 7. That the following persons were employed to perform the work and improvements described herein: Self

- 8. That the work and improvements performed were: Used Backhoe To Fill Unsafe Hand Dug Holes By Previous Miners That were Dangerous.

Dated: 2/5/09 Signature: [Signature]

SUBSCRIBED AND SWORN TO before me, a Notary Public, this 10th day of February, 2009
by Anna B. Camacho
Notary Public [Signature]
MY COMMISSION EXPIRES Aug 21, 2010



RECEIVED
LA PAZ STATE OFFICE
FEB 12 A 8:11
PHOENIX, ARIZONA

United States Department of the Interior
 Bureau of Land Management
 BUSINESS & SUPPORT SVCS DIV
 ONE N CENTRAL AVE SUITE 800
 PHOENIX, AZ 85004 -4427
 Phone: (602) 417-9200

Receipt

No: 1870960

Transaction #: 1931762	
Date of Transaction: 02/17/2009	
CUSTOMER:	STEVE HUNT PO BOX 3011 QUARTZSITE, AZ 85359-3011 US

LINE #	QTY	DESCRIPTION	REMARKS	UNIT PRICE	TOTAL
1	1.00	LOCATABLE MINERALS / MINING CLAIMS-NOT NEW-UNADJUD, ONE AUTH NO. ONLY / MINING CLAIM MONEY RECEIVED CASES: AMC284668/\$10.00	NOI 2009	- n/a -	10.00
TOTAL:					\$10.00

PAYMENT INFORMATION					
1	AMOUNT:	10.00	POSTMARKED:	02/10/2009	
	TYPE:	CHECK	RECEIVED:	02/12/2009	
	CHECK NO:	1037			
	NAME:	HUNT, STEVE D 44278 POCAHONTAS RD BAKER CITY OR 97814 US			

REMARKS

This receipt was generated by the automated BLM Collections and Billing System and is a paper representation of a portion of the official electronic record contained therein.

Steve Hunt
Po Box 3011
Quartzsite AZ
85359

for 2010

AMC 284667

I

Form 3830-2
(January 2000)

UNITED STATES
DEPARTMENT OF THE INTERIOR
BUREAU OF LAND MANAGEMENT

MAINTENANCE FEE WAIVER CERTIFICATION

AMC

FORM APPROVED
OMB NO. 1004-0114
Expires: December 31, 2002

SEE INSTRUCTIONS ON REVERSE

- This small miner waiver is filed for the assessment year beginning at noon on September 1, 08 and ending at noon on September 1, 09
- The undersigned and all related parties owned ten or fewer mining claims, mill, or tunnel sites located and maintained on Federal lands in the United States of America on September 1, 09
- The undersigned have performed the assessment work required by law for each mining claim listed prior to filing this waiver and understand that by filing this form; an affidavit of assessment work must be recorded by the December 30th following the filing of this waiver.
- The undersigned understand that if the assessment work obligation has not yet come due under 30 U.S.C. 28 (for those claims in their first assessment year only); a notice of intent to hold reciting this condition must be recorded by the December 30th following the filing of this waiver.
- The undersigned understand that mill and tunnel sites may also be listed upon this waiver and be waived from payment of the maintenance fee; and that a notice of intent to hold for these sites is required to be recorded by the December 30th immediately following the filing of this waiver.
- The undersigned understand and acknowledge that pursuant to 43 U.S.C. 1212 and 18 U.S.C. 1001; the filing or recording of a false, fictitious, or fraudulent document with the Bureau of Land Management may result in a fine of up to \$250,000, a prison term not to exceed five years, or both.
- The mining claims, mill or tunnel sites for which this waiver from payment of the maintenance fees is requested are:

CLAIM OR SITE NAME	BLM RECORDATION SERIAL NUMBER
1. Gold Eye # 2	AMC # 284668
2.	
3.	
4.	
5.	
6.	
7.	
8.	
9.	
10.	

RECEIVED
BLM AZ STATE OFFICE
2009 FEB 11 P 2:33
PHOENIX, ARIZONA

The owner(s) (claimants) of the above mining claims and sites are:

Steve Hunt
(Owner's Name - Please Print)

Po Box 3011
(Street or P.O. Box)

Quartzsite AZ 85359
(City) (State) (Zip Code)

SA *QA*
(Owner's Signature)

(Owner's Name - Please Print)

(Street or P.O. Box)

(City) (State) (Zip Code)

(Owner's Signature)

(Owner's Name - Please Print)

(Street or P.O. Box)

(City) (State) (Zip Code)

(Owner's Signature)

(Continued on reverse)

ENTERED INTO COMPUTER
4/27/09 *Dgg*

*Trust deed
Los Angeles
SA Alvarado*

(Owner's Name - Please Print)

(Owner's Signature)

(Street or P.O. Box)

(City) (State) (Zip Code)

(Owner's Name - Please Print)

(Owner's Signature)

(Street or P.O. Box)

(City) (State) (Zip Code)

(Owner's Name - Please Print)

(Owner's Signature)

(Street or P.O. Box)

(City) (State) (Zip Code)

(Owner's Name - Please Print)

(Owner's Signature)

(Street or P.O. Box)

(City) (State) (Zip Code)

INSTRUCTIONS

1. This certification is made under the provisions of § 1744 of Title 43 and § 28-28k of Title 30 of the United States Code; and the regulations thereunder (43 CFR Part 3830),
2. The claimant(s) must fill in the dates in paragraph 1 for the beginning and ending of the assessment year for which this waiver is sought.
3. The claimant(s) must fill in the date in paragraph 2 for the beginning of the assessment year for which this waiver is sought.
4. All claim and site names and Bureau of Land Management (BLM) serial numbers must be listed for the mining claims, mill sites, and tunnel sites for which the waiver is sought.
5. All owners of the mining claims, mill sites, and tunnel sites and their addresses must be given.
6. This waiver form must be signed by all the claimants or their designated agent, in original form. If an agent is designated, a notarized designation of agent, signed by all of the claimants with proper address given, must be submitted with this waiver.

7. This form must be filed no later than September 1st for the upcoming assessment year in the BLM State Office where the mining claims or sites are recorded, or the waiver cannot be granted by the BLM. (Example: to obtain a waiver for the assessment year 2000, which begins at noon on September 1, 1999, you must qualify for and file for a waiver no later than September 1, 1999 in the proper BLM State Office).
8. For all mining claims which require assessment work, you must record an affidavit of labor on or before the December 30th immediately following the filing of this waiver. For all other mining claims or sites waived, you must record a notice of intent to hold on or before the December 30th immediately following the filing of this waiver.
9. Mill and tunnel sites may also be listed upon this waiver and be waived from payment of the maintenance fee. A notice of intent to hold for these sites is required to be filed by the December 30th following the filing of this waiver.

NOTICE/BURDEN HOURS STATEMENT

The Privacy Act of 1974, *as amended*, and the regulation in 43 CFR 2.48(d) provide that you be furnished the following information in connection with the information required by this certification of waiver from rental fees.

AUTHORITY: 30 U.S.C. 28-28k; 43 U.S.C. 1201, 1457, 1740, and 1744; and 43 CFR 3830.

PRINCIPLE PURPOSE: This information is to be used to verify that the owner(s) (claimants) of a mining claim has complied with 30 U.S.C. 28f and is entitled to perform assessment work in lieu of paying the maintenance fee for the mining claims listed on this form.

ROUTINE USE: (1) Adjudication of the claimant(s) certification of waiver from paying the maintenance fee otherwise required by 30 U.S.C. 28f. (2) Disclosure may be made to appropriate Federal agencies when location is made within the agency's geographic area of responsibility. (3) Information from the record and/or the record will be transferred to the appropriate Federal, State, or local agency, or a member of the public in response to a specific request for pertinent information. (4) Information may also be provided to the Department of Justice or in a proceeding before a court or adjudicative body; or to Federal, State, local or foreign agencies when needed for enforcement of civil or criminal codes or applicable regulations concerning title rights upon the public land.

EFFECT OF NOT PROVIDING INFORMATION: Disclosure of this information is required by 30 U.S.C. 28f and 43 CFR Part 3830 for those qualified claimants wishing to take the small miner waiver allowed. Failure to supply the information required in this form to support the claimants certification of waiver from payment of the otherwise required maintenance fees will result in the waiver being disallowed and the mining claims subject to forfeiture by BLM under 30 U.S.C. 28i.

The Paperwork Reduction Act of 1995 requires us to inform you that: This information is being collected to allow the BLM to determine if you qualify for a waiver from the payment of \$100 per mining claim or site maintenance fee established in 30 U.S.C. 28f and the implementing regulations at 43 CFR 3830. A response to this request is required in accordance with the statute to obtain your benefit.

BLM would like you to know that you do not have to respond to this, or any other, Federal agency-sponsored information collection unless it displays a currently valid OMB control number.

Public reporting burden for this form is estimated to average 8 minutes (0.133 hours) per response, including time to review instructions, gathering and maintaining data, and completing and reviewing the form. Direct comments regarding this burden estimate, or any other aspect of this form to the U.S. Department of the Interior Bureau of Land Management, (1004-6114) Bureau Clearance Officer (WO-636), Mail Stop 401 LS, 1849 C St., N.W., Washington, D.C. 20240.

FOR OFFICIAL USE ONLY

Hwt
Po Box 3011
Quartzsite AZ.
85359

RECEIVED
BLM AZ STATE OFFICE

2009 FEB 11 P 2:33

PHOENIX, ARIZONA

OF THE RETURN ADDRESS, FOLD AT DOTTED LINE

CERTIFIED MAIL™



7008 1830 0003 3465 4772



0000



85004

U.S. POSTAGE
PAID
PARKER, AZ
85344
FEB 10, '09
AMOUNT

\$3.12

00046054-03

Bureau of Land management
1 North central suite 800
Phoenix AZ

85004-4427

8500484427 0041



Ame # 284668

PLACE STICKER AT TOP OF ENVELOPE TO THE RIGHT

AMC 284667

UNITED STATES
DEPARTMENT OF THE INTERIOR
BUREAU OF LAND MANAGEMENT

CREDIT CARD PAYMENT
FOR MINING CLAIM MAINTENANCE FEE

NAME FORREST BAKER

ADDRESS PO BOX 962

CITY Quartzsite STATE AZ ZIP 85346

PHONE # (928) 927 9551

[] THIS IS A CHANGE OF ADDRESS

AMC NUMBER

CLAIM/SITE NAME

284672

GOLD EYE #6

DATE STAMP

COUNT 1 \$ 125⁰⁰ INITIALS SC

TELEPHONE SUBMISSION - ACCURACY OF THE ABOVE INFORMATION IS THE RESPONSIBILITY OF THE CLAIMANT/OWNER

FOR OFFICIAL USE ONLY

DATE 9/5/08 INITIALS RWE VERIFIED _____

PHOENIX, ARIZONA

2008 AUG 14 P 3:44

RECEIVED B.L.M. AZ STATE OFFICE

RE ENTERED IN COMPUTER

United States Department of the Interior
Bureau of Land Management
 BUSINESS & SUPPORT SVCS DIV
 ONE N CENTRAL AVE SUITE 800
 PHOENIX, AZ 85004 -4427
 Phone: (602) 417-9200

Receipt

No: 1761741

Transaction #: 1819189	
Date of Transaction: 08/14/2008	
CUSTOMER:	FORREST BAKER PO BOX 962 QUARTZSITE,AZ 85346

LINE #	QTY	DESCRIPTION	REMARKS	UNIT PRICE	TOTAL
1	1.00	LOCATABLE MINERALS / MINING CLAIMS-NOT NEW-UNADJUD,ONE AUTH NO. ONLY / MINING CLAIM MONEY RECEIVED (455) CASES: AMC284672/\$125.00	MAINT 2009 (1)	- n/a -	125.00
TOTAL:					\$125.00

PAYMENT INFORMATION			
NOTE: Items will appear on credit card statement as "Bureau of Land Mgmt CO".			
1	AMOUNT:	\$125.00	POSTMARKED: N/A
	TYPE:	CREDIT CARD	RECEIVED: 08/14/2008
	NAME:	BAKER, FORREST PO BOX 962 QUARTZSITE AZ 85346	
	CARD NO:	XXXXXXXXXXXX9066	AUTH CODE: 694667
	NAME ON CARD:	DIANE STUBBS	
	EXPIRES:	10/31/2009	
	SIGNATURE:		

REMARKS

This receipt was generated by the automated BLM Collections and Billing System and is a paper representation of a portion of the official electronic record contained therein.

AMC 284667

UNITED STATES
DEPARTMENT OF THE INTERIOR
BUREAU OF LAND MANAGEMENT

CREDIT CARD PAYMENT
FOR MINING CLAIM MAINTENANCE FEE

NAME William Manger

ADDRESS PO Box 2370

CITY Quartzsite STATE AZ ZIP 85346

PHONE # (928) 927-6951

[] THIS IS A CHANGE OF ADDRESS

AMC NUMBER

284671

CLAIM/SITE NAME

Gold Eye # 5

ENTERED INTO COMPUTER

JUL 17 2008 PB

DATE STAMP

COUNT 1 \$ 125⁰⁰ INITIALS SC

TELEPHONE SUBMISSION - ACCURACY OF THE ABOVE INFORMATION
IS THE RESPONSIBILITY OF THE CLAIMANT/OWNER

FOR OFFICIAL USE ONLY

DATE _____ INITIALS _____ VERIFIED _____

RECEIVED
B.L.M. AZ STATE OFFICE
2008 JUL 11 A 11: 28
PHOENIX, ARIZONA

United States Department of the Interior

Bureau of Land Management
 BUSINESS & SUPPORT SVCS DIV
 ONE N CENTRAL AVE SUITE 800
 PHOENIX, AZ 85004 -4427
 Phone: (602) 417-9200

Receipt

No: 1740294

Transaction #: 1797304	
Date of Transaction: 07/11/2008	
CUSTOMER:	WILLIAM MAUGER P O BOX 2370 QUARTZSITE,AZ 85346

LINE #	QTY	DESCRIPTION	REMARKS	UNIT PRICE	TOTAL
1	1.00	LOCATABLE MINERALS / MINING CLAIMS-NOT NEW-UNADJUD,ONE AUTH NO. ONLY / MINING CLAIM MONEY RECEIVED (455) CASES: AMC284671/\$125.00	MAINT 2009 (1)	- n/a -	125.00
TOTAL:					\$125.00

PAYMENT INFORMATION			
NOTE: Items will appear on credit card statement as "Bureau of Land Mgmt CO".			
1	AMOUNT:	\$125.00	POSTMARKED: N/A
	TYPE:	CREDIT CARD	RECEIVED: 07/11/2008
	NAME:	MAUGER, WILLIAM P O BOX 2370 QUARTZSITE AZ 85346	
	CARD NO:	XXXXXXXXXXXX8453	AUTH CODE: 667955
	NAME ON CARD:	WILLIAM MAUGER	
	EXPIRES:	01/31/2010	
	SIGNATURE:		

REMARKS

This receipt was generated by the automated BLM Collections and Billing System and is a paper representation of a portion of the official electronic record contained therein.

This is ~~my~~ new address

Ellen Wade

876 Oakley Drive

Blanchard, OK 73010

PHOENIX, ARIZONA

2008 MAY 28 A 7:30

RECEIVED
B.L.M. AZ STATE OFFICE

AMC 284667



2008-876
Page 1 of 2
Requested By: ELLEN WADE
SHELLY D BAKER, RECORDER
OFFICIAL RECORDS OF LA PAZ COUNTY, AZ
04-04-2008 02:04 PM Recording Fee \$19.00

ENTERED INTO COMPUTER
5/30/08 DJJ

Return Document to:
Ellen Wade
876 Oakley Drive
Blanchard, OK, 73010
Telephone: 405-535-9737

A3850-1(NOV.20)

No. of Claims:	1	x \$ =	1000
Receipt No.:	1713536	Check No.:	808
Init:	SC	FOR BLM USE ONLY	

- AFFIDAVIT OF PERFORMANCE OF ANNUAL WORK.** Also fill in Items 1 through 9 and the reverse side of this document.
- NOTICE OF INTENTION TO HOLD.** I intend to hold the claims(s)/site(s) listed on the reverse side of this document for the calendar year 20____. Also fill in Items 1 through 4 and Item 9.

Notices of Intention to Hold are for mill sites and tunnel sites or for mining claims when assessment work has not been done regardless of whether the annual assessment has been suspended, deferred, or not yet accrued. The filing of a Notice of Intent to Hold shall not relieve the owner of complying with federal and state laws pertaining to the performance of annual assessment work. Notices of Intention to Hold for mill sites or tunnel sites need not be county recorded. For mining claims the form filed with the Bureau of Land Management (BLM) must be identical to the one that was or will be filed with the county.

Evidence of Annual Assessment Work or a Notice of Intention to Hold must be filed each calendar year following the calendar year in which the claim/site was located. **All claims listed on a single affidavit must be contiguous.**

1. State of Arizona, County of La Paz ss:

2. I, (Name) Ellen Wade

3. Reside at (Address) 876 Oakley Drive
City Blanchard, County Grady, State OK, Zip 73010

RECEIVED
AZ STATE OFFICIAL
MAY 28 A 7:30
LA PAZ COUNTY, ARIZONA

being duly sworn, deposes and says that he/she is a citizen of the United States, more than eighteen years of age, that all of the facts set forth in this affidavit/notice, subject to the provisions and penalties of 18 U.S.C. 1001 pertaining to the filing of false, fictitious, or fraudulent statements with the United States, are true and correct according to the best of my knowledge, information and belief.

4. Owner's name and address (If not shown in Items 1-3 above). **Check here if this is a change of address.**

5. That I am personally acquainted with the mining claim(s). The work and improvements were made by and at the expense of the owner(s) of said claim(s). Said contiguous group of claims, listed on the reverse side of this document, are situated in P101959 Mining District, La Paz County, Arizona.

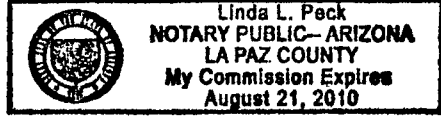
6. That between the dates starting at 12 o'clock noon on September 1, 2007 and ending at 12 o'clock noon on September 1, 2008 at least \$ 125.00 Dollars worth of work and improvements were done and performed upon said claim(s) or upon one or more of a contiguous group of claims for the benefit of all, or wholly or partly outside of a contiguous group of claims for the benefit of all, not including the location work.

7. That the following persons were employed to perform the work and improvements described herein: Ellen Wade

8. That the work and improvements performed were: Clean up + Mining

9. Dated: 4-4-08 Signature: Ellen Wade
 SUBSCRIBED AND SWORN TO before me, a Notary Public, this 4th day of April, 2008.

by Ellen Wade
 Notary Public Linda L. Peck
 MY COMMISSION EXPIRES 8-21-2010



If the claims/sites have consecutive BLM numbers and are in the same Township, Range and Section(s), they may be listed as follows:

Claim/Site Name	Serial Number	Dkt/Pg or Record # of Orig Location Notice	TWN SHP RNG SEC(S)
<u>Gold Eye # 3</u>	<u>AMC 284669</u>	<u>88-2235</u>	<u>30N, 20W, 17E</u>

BLM requires a \$5 nonrefundable service charge for each mining claim, mill site or tunnel site payable on or before December 31 (not the 31st). Mail to:

Bureau of Land Management
 222 North Central Avenue
 Phoenix, Arizona 85004-2203
 602-417-9200
 www.az.blm.gov

This form is for the purpose of complying with the laws of the United States Department of the Interior, Bureau of Land Management and the State of Arizona pertaining to assessment work and/or notice of intention to hold. 30 U.S.C: 28, 43 CFR 3833.2, ARS 27-208. Subject to Paperwork Reduction Act and Privacy Act statements available at the BLM AZ State Office. This form is not copyrighted. It may be reproduced without permission.

RECEIVED
 BLM AZ STATE OFFICE
 2008 MAY 28 A 1:30
 PHOENIX, ARIZONA

BLM Date Stamp

United States Department of the Interior
Bureau of Land Management
 BUSINESS & SUPPORT SVCS DIV
 ONE N CENTRAL AVE SUITE 800
 PHOENIX, AZ 85004 -4427
 Phone: (602) 417-9200

Receipt

No: 1713536

Transaction #: 1770047	
Date of Transaction: 05/28/2008	
CUSTOMER:	ELLEN WADE 876 OAKLEY DRIVE BLANCHARD,OK 73010

LINE #	QTY	DESCRIPTION	REMARKS	UNIT PRICE	TOTAL
1	1.00	LOCATABLE MINERALS / MINING CLAIMS-NOT NEW-UNADJUD,ONE AUTH NO. ONLY / MINING CLAIM MONEY RECEIVED (455) CASES: AMC284669/\$10.00	POL (1) 2008	- n/a -	10.00
TOTAL:					\$10.00

PAYMENT INFORMATION					
1	AMOUNT:	\$10.00	POSTMARKED:	5/24/08 0:00	
	TYPE:	CHECK	RECEIVED:	05/28/2008	
	CHECK NO:	808			
	NAME:	WADE, MARGARET E 876 OAKLEY DRIVE BLANCHARD OK 73010			

REMARKS

This receipt was generated by the automated BLM Collections and Billing System and is a paper representation of a portion of the official electronic record contained therein.

Ellen Wade
876 Oakley Drive
Blanchard, OK 73010

OKLAHOMA CITY OK 731

24 MAY 2008 PM 4 L



RECEIVED
B.L.M. AZ STATE OFFICE

2008 MAY 28 A 7:30

PHOENIX, ARIZONA

Bureau of Land Management
Arizona State office
One N. Central Ave. Suite 500
Phoenix, AZ 85004-4427

85004+4427



JMC

AMC 284667

UNITED STATES
DEPARTMENT OF THE INTERIOR
BUREAU OF LAND MANAGEMENT

MAINTENANCE FEE WAIVER CERTIFICATION

FORM APPROVED
OMB NO. 1004-0114
Expires: December 31, 2002

SEE INSTRUCTIONS ON REVERSE

2008

2009

1. This small miner waiver is filed for the assessment year beginning at noon on September 1, ~~2007~~ and ending at noon on September 1, ~~2008~~
2. The undersigned and all related parties owned ten or fewer mining claims, mill, or tunnel sites located and maintained on Federal lands in the United States of America on September 1, ~~2008~~
3. The undersigned have performed the assessment work **required by law** for each mining claim listed **prior to filing this waiver** and understand that by filing this form; an affidavit of assessment work must be recorded by the December 30th following the filing of this waiver.
4. The undersigned understand that if the assessment work obligation has not yet come due under 30 U.S.C. 28 (for those claims in their first assessment year only); a notice of intent to hold reciting this condition must be recorded by the December 30th following the filing of this waiver.
5. The undersigned understand that mill and tunnel sites may also be listed upon this waiver and be waived from payment of the maintenance fee; and that a notice of intent to hold for these sites is required to be recorded by the December 30th immediately following the filing of this waiver.
6. The undersigned understand and acknowledge that pursuant to 43 U.S.C. 1212 and 18 U.S.C. 1001; the filing or recording of a false, fictitious, or fraudulent document with the Bureau of Land Management may result in a fine of up to \$250,000, a prison term not to exceed five years, or both.
7. The mining claims, mill or tunnel sites for which this waiver from payment of the maintenance fees is requested are:

CLAIM OR SITE NAME	BLM RECORDATION SERIAL NUMBER
1. Gold Eye #3	AMC # 28669 284669
2.	
3.	
4.	
5.	
6.	
7.	
8.	
9.	
10.	

The owner(s) (claimants) of the above mining claims and sites are:

Ellen Wade
 (Owner's Name - Please Print)
 876 Oakley Drive
 (Street or P.O. Box)
 Blanchard OK 73010
 (City) (State) (Zip Code)

Ellen Wade
 (Owner's Signature)

 (Owner's Name - Please Print)

 (Street or P.O. Box)

 (City) (State) (Zip Code)

 (Owner's Signature)

 (Owner's Name - Please Print)

 (Street or P.O. Box)

 (City) (State) (Zip Code)

 (Owner's Signature)

PHOENIX, ARIZONA

2008 APR -3 P 1:49

RECEIVED
B.L.M. AZ STATE OFFICE

(Continued on reverse)

ENTERED INTO COMPUTER
MAY 08 2008 PB

(Owner's Name - Please Print)	(Owner's Signature)		
(Street or P.O. Box)	(City)	(State)	(Zip Code)
(Owner's Name - Please Print)	(Owner's Signature)		
(Street or P.O. Box)	(City)	(State)	(Zip Code)
(Owner's Name - Please Print)	(Owner's Signature)		
(Street or P.O. Box)	(City)	(State)	(Zip Code)
(Owner's Name - Please Print)	(Owner's Signature)		
(Street or P.O. Box)	(City)	(State)	(Zip Code)

INSTRUCTIONS

- | | |
|--|---|
| <ol style="list-style-type: none"> 1. This certification is made under the provisions of § 1744 of Title 43 and § 28-28k of Title 30 of the United States Code; and the regulations thereunder (43 CFR Part 3830), 2. The claimant(s) must fill in the dates in paragraph 1 for the beginning and ending of the assessment year for which this waiver is sought. 3. The claimant(s) must fill in the date in paragraph 2 for the beginning of the assessment year for which this waiver is sought. 4. All claim and site names and Bureau of Land Management (BLM) serial numbers must be listed for the mining claims, mill sites, and tunnel sites for which the waiver is sought. 5. All owners of the mining claims, mill sites, and tunnel sites and their addresses must be given. 6. This waiver form must be signed by all the claimants or their designated agent, in original form. If an agent is designated, a notarized designation of agent, signed by all of the claimants with proper address given, must be submitted with this waiver. | <ol style="list-style-type: none"> 7. This form must be filed no later than September 1st for the upcoming assessment year in the BLM State Office where the mining claims or sites are recorded, or the waiver cannot be granted by the BLM. (Example: to obtain a waiver for the assessment year 2000, which begins at noon on September 1, 1999, you must qualify for and file for a waiver no later than September 1, 1999 in the proper BLM State Office). 8. For all mining claims which require assessment work, you must record an affidavit of labor on or before the December 30th immediately following the filing of this waiver. For all other mining claims or sites waived, you must record a notice of intent to hold on or before the December 30th immediately following the filing of this waiver. 9. Mill and tunnel sites may also be listed upon this waiver and be waived from payment of the maintenance fee. A notice of intent to hold for these sites is required to be filed by the December 30th following the filing of this waiver. |
|--|---|

NOTICE/BURDEN HOURS STATEMENT

The Privacy Act of 1974, *as amended*, and the regulation in 43 CFR 2.48(d) provide that you be furnished the following information in connection with the information required by this certification of waiver from rental fees.

AUTHORITY: 30 U.S.C. 28-28k; 43 U.S.C. 1201, 1457, 1740, and 1744; and 43 CFR 3830.

PRINCIPLE PURPOSE: This information is to be used to verify that the owner(s) (claimants) of a mining claim has complied with 30 U.S.C. 28f and is entitled to perform assessment work in lieu of paying the maintenance fee for the mining claims listed on this form.

ROUTINE USE: (1) Adjudication of the claimant(s) certification of waiver from paying the maintenance fee otherwise required by 30 U.S.C. 28f. (2) Disclosure may be made to appropriate Federal agencies when location is made within the agency's geographic area of responsibility. (3) Information from the record and/or the record will be transferred to the appropriate Federal, State, or local agency, or a member of the public in response to a specific request for pertinent information. (4) Information may also be provided to the Department of Justice or in a proceeding before a court or adjudicative body; or to Federal, State, local or foreign agencies when needed for enforcement of civil or criminal codes or applicable regulations concerning title rights upon the public land.

EFFECT OF NOT PROVIDING INFORMATION: Disclosure of this information is required by 30 U.S.C. 28f and 43 CFR Part 3830 for those qualified claimants wishing to take the small miner waiver allowed. Failure to supply the information required in this form to support the claimants certification of waiver from payment of the otherwise required maintenance fees will result in the waiver being disallowed and the mining claims subject to forfeiture by BLM under 30 U.S.C. 28i.

The Paperwork Reduction Act of 1995 requires us to inform you that:

This information is being collected to allow the BLM to determine if you qualify for a waiver from the payment of \$100 per mining claim or site maintenance fee established in 30 U.S.C. 28f and the implementing regulations at 43 CFR 3830. A response to this request is required in accordance with the statute to obtain your benefit.

BLM would like you to know that you do not have to respond to this, or any other, Federal agency-sponsored information collection unless it displays a currently valid OMB control number.

Public reporting burden for this form is estimated to average 8 minutes (0.133 hours) per response, including time to review instructions, gathering and maintaining data, and completing and reviewing the form. Direct comments regarding this burden estimate, or any other aspect of this form to the U.S. Department of the Interior Bureau of Land Management, (1004-6114) Bureau Clearance Officer (WO-636), Mail Stop 401 LS, 1849 C St., N.W., Washington, D.C. 20240.

PHOENIX, ARIZONA

FOR OFFICIAL USE ONLY

2008 APR - 3 P 1:49

RECEIVED
B.L.M. AZ STATE OFFICE

NOTE TO FILE

AMC284669

MAY 08, 2008

PLEASE NOTE THE CORRECTIONS MADE ON YOUR MAINTENANCE FEE WAIVER FORM FOR AMC284669 (GOLD EYE #3), RECEIVED IN THIS OFFICE ON 4/03/2008.

THE WRONG AMC NUMBER WAS WRITTEN DOWN AND THE WRONG DATES FOR THE ASSESSMENT YEAR WERE FILLED IN. ALSO THE ADDRESS ON THE WAIVER FORM DIFFERS FROM THE ADDRESS SHOWN IN OUR DATABASE.


IF THE ADDRESS ON YOUR WAIVER FORM IS YOUR NEW AND CURRENT ADDRESS, THEN YOU MUST NOTIFY US IN WRITING, SO WE CAN UPDATE YOUR ADDRESS. OTHERWISE ALL FUTURE CORRESPONDENCE WILL CONTINUE TO GO TO THE ADDRESS LISTED ON THE SERIAL REGISTER PAGE.

WE ARE ASSUMING THAT THIS WAIVER FORM IS FOR THE 2009 ASSESSMENT YEAR; BECAUSE WE HAVE ON RECORD A WAIVER FOR 2008, RECEIVED ON 02/16/2007.

PLEASE NOTE THAT WE HAVE YET TO RECEIVE THE NOTARIZED PROOF OF LABOR FORM, ALONG WITH THE TEN DOLLAR PROCESSING FEE PER CLAIM, FOR ASSESSMENT YEAR 2008, BEFORE THE END OF DECEMBER 2008.

PLEASE REFER TO THE ENCLOSED COPY OF THE WAIVER YOU SUBMITTED AS WELL AS THE SERIAL REGISTER PAGE FOR YOUR CLAIM.

IF YOU HAVE ANY QUESTIONS, PLEASE FEEL FREE TO GIVE ME A CALL AT 602-417-9360, THANKYOU.

**PAULINE BROWN 
LEGAL INSTRUMENT EXAMINER
U.S. DEPARTMENT OF THE INTERIOR
BUREAU OF LAND MANAGEMENT
ONE NORTH CENTRAL AVE., SUITE 800
PHOENIX, ARIZONA 85004-4427
TEL: 602-417-9360; FAX: 602-417-9490
TTY: 602-417-9525
Pauline_Brown@blm.gov**

DEPARTMENT OF THE INTERIOR
BUREAU OF LAND MANAGEMENT
MINING CLAIMS
(LIVE) Serial Register Page

RunDate/Time: 05/08/08 11:36 AM

Page 1 of 2

01 05-10-1872;017STAT0091;30USC26,28,34
Case Type 384101: LODE CLAIM
Claim Name: BONANZA
Commodity :
Case Disposition: CLOSED

Serial Number
AMC28669

Name & Address

MANLY-R

DEPARTMENT OF THE INTERIOR
BUREAU OF LAND MANAGEMENT
MINING CLAIMS

MC Customer Information - WITH Legal Description
ACTIVE CLAIMS

Run Date: 05/08/2008 11:37 AM

Page 1 of 1

VADE ELLEN
987 COUNTY ST 2976
BLANCHARD OK 73010

INT-REL: CLAIMANT

CUSTOMER ID: 75447

Serial No	Claim Name/Number	County	D	Claim Type	Last A Yr	Mc	Loc	Dt	Mr	Twn	Rng	Sec	Subdivision
AMC284669	GOLD EYE #3	LA PAZ	A	PLACER CLAIM	2008			04/07/1988	14	0030N	0200W	014	NW

BUREAU OF LAND MANAGEMENT
MINING CLAIMS
MC Customer Information

Run Date: 05/08/2008 11:37 AM

Page: 1

Total Rows Returned: 1

Limiting Criteria:

System Id = MC

Admin State = AZ

Geo State = AZ

Case Disp Txt = ACTIVE, CLOSED, PENDING, VOID

Geost County Cd =

Admst Dist Ra Cd =

Cust Nm begins with WADE ELLEN

District Txt =

Ra Txt =

County Txt =

Adm Agency =

Adm Agency Txt =

Mtrs =

Mer Twp Rng =

**NO WARRANTY IS MADE BY BLM
FOR USE OF THE DATA FOR
PURPOSES NOT INTENDED BY BLM**

DEPARTMENT OF THE INTERIOR
BUREAU OF LAND MANAGEMENT
MINING CLAIMS
(LIVE) Serial Register Page

RunDate/Time: 05/08/08 01:56 PM

Page 1 of 2

01 10-21-1976;090STAT0090;43USC1744
Case Type 384201: PLACER CLAIM
Claim Name: GOLD EYE #3
Commodity :
Case Disposition: ACTIVE

Serial Number
AMC284669

Name & Address	Int Rel	% Interest
WADE ELLEN 987 COUNTY ST 2976 BLANCHARD, OK 73010	CLAIMANT	0.000000

Mer Twp	Rng	Sec	Quadrant	District/Resource	County
14	0030N	0200W	014	NW	YUMA FIELD OFFICE LA PAZ

Act Date	Code	Action	Action Remarks	Receipt Number
04/07/1988	403	LOCATION DATE		
05/18/1988	395	RECORDATION NOTICE RECD		
07/26/2002	488	ASSMT DOC RECEIVED	480;2002	529690
04/03/2008	483	SMALL MINER CERT FILED	2009	
02/16/2007	483	SMALL MINER CERT FILED	2008	
07/30/2006	480	EVID OF ASSMT FILED	2007	1533441
06/08/2006	483	SMALL MINER CERT FILED	2007	
07/25/2006	480	EVID OF ASSMT FILED	2006	1321599
05/23/2005	483	SMALL MINER CERT FILED	2006	
08/29/2005	480	EVID OF ASSMT FILED	2005	1141234
03/09/2004	483	SMALL MINER CERT FILED	2005	
08/06/2004	480	EVID OF ASSMT FILED	2004	925208
04/18/2003	483	SMALL MINER CERT FILED	2004	
06/13/2003	480	EVID OF ASSMT FILED	2003	696806
06/03/2002	483	SMALL MINER CERT FILED	2003	
03/06/2001	482	MAINTENANCE FEE/\$100	2002	274529
03/07/2000	482	MAINTENANCE FEE/\$100	2001	
03/24/1999	482	MAINTENANCE FEE/\$100	2000	
07/29/1998	482	MAINTENANCE FEE/\$100	1999	
07/16/1997	482	MAINTENANCE FEE/\$100	1998	
08/27/1996	482	MAINTENANCE FEE/\$100	1997	
08/29/1995	482	MAINTENANCE FEE/\$100	1996	
08/29/1994	482	MAINTENANCE FEE/\$100	1995	
08/24/1993	482	MAINTENANCE FEE/\$100	1994	
12/10/1992	480	EVID OF ASSMT FILED	1992	
03/09/2004	170	ADDRESS CHANGE FILED		
01/29/2002	396	TRF OF INTEREST FILED	BACHELDER JUANITA R	452594
01/29/2002	396	TRF OF INTEREST FILED	BACHELDER HAROLD L	452594
08/31/1998	396	TRF OF INTEREST FILED	ERDMAN L H	
07/16/1997	170	ADDRESS CHANGE FILED	ERDMAN L H	
05/18/1988	501	ACCT ADV IN LEAD FILE	AMC284667;	
05/18/1988	669	LAND STATUS CHECKED		
04/07/1988	404	COUNTY RECORDATION	0;0088;2235	

NO WARRANTY IS MADE BY BLM
FOR USE OF THE DATA FOR
PURPOSES NOT INTENDED BY BLM

DEPARTMENT OF THE INTERIOR
BUREAU OF LAND MANAGEMENT
MINING CLAIMS
(LIVE) Serial Register Page

RunDate/Time: 05/08/08 01:56 PM

Page 2 of 2

Line Nr Remarks

NO WARRANTY IS MADE BY BLM
FOR USE OF THE DATA FOR
PURPOSES NOT INTENDED BY BLM

AMC 284667

2008-01603
Page 1 of 2
Requested By: STEVE HUNT
SHELLY D BAKER, RECORDER
OFFICIAL RECORDS OF LA PAZ COUNTY, AZ
03-21-2008 01:01 PM Recordings Fee \$19.00



ENTERED INTO COMPUTER
5/5/08 DGG

Return Document to:
Steve Hunt
Po Box 1087
Baker City OR 97814
Telephone: (530) 263-0304

A3850-1(April 2002)

NO. OF CLAIMS: 1 x \$5 = 10.⁰⁰
RECEIPT NO. ~~6483~~ CHECK NO: 6483
#1678163 AMC

- AFFIDAVIT OF PERFORMANCE OF ANNUAL WORK. Also fill in Items 1 through 9 on the reverse side of this document.
- NOTICE OF INTENTION TO HOLD. I intend to hold the claims(s)/site(s) listed below for the calendar year 2008. Also fill in Items 1 through 4 and Item 9 on the reverse side of this document.

Serial Number
(Sample A MC 19640 - 49)

Amc #284668

Claim/Site Name
(Sample 1 - 10)

Gold Eye #2

S 14 R 20W T03N

BLM requires a \$5 nonrefundable service charge for each mining claim, mill site or tunnel site payable on or before December 30th (not the 31st). Mail to:

Bureau of Land Management
222 North Central Avenue
Phoenix, Arizona 85004-2203
602-417-9200
www.az.blm.gov

This form is for the purpose of complying with the laws of the U. S. Department of the Interior, Bureau of Land Management and the State of Arizona pertaining to assessment work and/or notice of intention to hold. 30 U.S.C. 28, 43 CFR 3833.2, ARS 27-208. Subject to Paperwork Reduction Act and Privacy Act statements available at the AZ State Office. This form is not copyrighted. It may be reproduced without permission.

RECEIVED
B.L.M. AZ STATE OFFICE
2008 MAR 25 A 7:22
PHOENIX, ARIZONA

BLM Date Stamp

Notices of Intention to Hold are for mill sites and tunnel sites or for mining claims when assessment work has not been done, regardless of whether the annual assessment has been suspended, deferred, or not yet accrued. The filing of a Notice of Intention to Hold shall not relieve the owner of complying with federal and state laws pertaining to the performance of annual assessment work. Notices of Intention to Hold for mill sites or tunnel sites need not be county recorded. For mining claims the form filed with the Bureau of Land Management must be identical to the one that was or will be filed with the county.

Evidence of Annual Assessment Work or a Notice of Intention to Hold must be filed each calendar year following the calendar year in which the claim/site was located.

- 1. State of Arizona, County of LA PAZ ss:
- 2. I, (Name) Steve Hunt
- 3. Reside at (Address) PO Box 1087 BAKER City
County BAKER State OR Zip 97814

being duly sworn, deposes and says that he/she is a citizen of the United States, more than eighteen years of age, that all of the facts set forth in this affidavit/notice, subject to the provisions and penalties of 18 U.S.C. 1001 pertaining to the filing of false, fictitious, or fraudulent statements with the United States, are true and correct according to the best of my knowledge, information and belief.

- 4. Owner's name and address (If not shown in Items 1-3 above). Check here if this is a change of address. Same

RECEIVED
STATE OFFICE
MAR 25 A 7:22
PHOENIX, ARIZONA

- 5. That I am personally acquainted with the mining claim(s). The work and improvements were made by and at the expense of the owner(s) of said claim(s). Said contiguous group of claims, listed on the reverse side of this document, are situated in the LA PAZ Mining District, LA PAZ County, Arizona.

- 6. That between the dates starting at 12 o'clock noon on September 1, 2007 and ending at 12 o'clock noon on September 1, 2008 at least \$1,000.00 Dollars worth of work and improvements were done and performed upon said claim(s) or upon one or more of a contiguous group of claims for the benefit of all, or wholly or partly outside of a contiguous group of claims for the benefit of all, not including the location work.


- 7. That the following persons were employed to perform the work and improvements described herein: Self

- 8. That the work and improvements performed were: Used BackHoe To Fill UNSAFE Holes That were Dug By Previous miners. Replaced Safety Signage As Needed

Dated: 3/21/08 Signature: [Signature]

SUBSCRIBED AND SWORN TO before me, a Notary Public, this 21st day of MARCH, 2008

by Tina Marie Rose
Notary Public
MY COMMISSION EXPIRES 06/26/09



OF THE RETURN ADDRESS, FOLD AT DOTTED LINE

CERTIFIED MAIL™



7008 0150 0001 4893 6396

S. Hunt
P Box 3011
Quartzsite AZ.
85359

RECEIVED
B.L.M. AZ STATE OFFICE

2008 MAR 25 A 7:21

PHOENIX, ARIZONA

Bureau of Land management
222 North Central Ave.
Phoenix AZ

8500482203 0041

85004-2203



0000

85004

U.S. POSTAGE
PAID
PARKER, AZ
85344
MAR 21, 08
AMOUNT

\$2.65
00100280-03

THIS ENVELOPE IS RECYCLABLE AND MADE
WITH 30% POST CONSUMER CONTENT.



United States Department of the Interior
 Bureau of Land Management
 BUSINESS & SUPPORT SVCS DIV
 ONE N CENTRAL AVE SUITE 800
 PHOENIX, AZ 85004 -4427
 Phone: (602) 417-9200

Receipt

No:

1678163

Transaction #: 1733577	
Date of Transaction: 03/27/2008	
CUSTOMER:	STEVE HUNT BOX 1087 BAKER CITY,OR 97814

LINE #	QTY	DESCRIPTION	REMARKS	UNIT PRICE	TOTAL
1	1.00	LOCATABLE MINERALS / MINING CLAIMS-NOT NEW-UNADJUD,ONE AUTH NO. ONLY / MINING CLAIM MONEY RECEIVED (455) CASES: AMC284668/\$10.00	POL 2008/1	- n/a -	10.00
TOTAL:					\$10.00

PAYMENT INFORMATION			
1	AMOUNT:	\$10.00	POSTMARKED: 3/21/08 0:00
	TYPE:	CHECK	RECEIVED: 03/25/2008
	CHECK NO:	12025836483	
	NAME:	HUNT, STEVE BOX 1087 BAKER CITY OR 97814	

REMARKS

This receipt was generated by the automated BLM Collections and Billing System and is a paper representation of a portion of the official electronic record contained therein.

UNITED STATES
DEPARTMENT OF THE INTERIOR
BUREAU OF LAND MANAGEMENT
MAINTENANCE FEE WAIVER CERTIFICATION

4MC

23

FORM APPROVED
OMB NO. 1004-0114
Expires: December 31, 2002

AMC 284667

SEE INSTRUCTIONS ON REVERSE

1. This small miner waiver is filed for the assessment year beginning at noon on September 1, 2008 and ending at noon on September 1, 2009
2. The undersigned and all related parties owned ten or fewer mining claims, mill, or tunnel sites located and maintained on Federal lands in the United States of America on September 1, 2005
3. The undersigned have performed the assessment work required by law for each mining claim listed prior to filing this waiver and understand that by filing this form; an affidavit of assessment work must be recorded by the December 30th following the filing of this waiver.
4. The undersigned understand that if the assessment work obligation has not yet come due under 30 U.S.C. 28 (for those claims in their first assessment year only); a notice of intent to hold reciting this condition must be recorded by the December 30th following the filing of this waiver.
5. The undersigned understand that mill and tunnel sites may also be listed upon this waiver and be waived from payment of the maintenance fee; and that a notice of intent to hold for these sites is required to be recorded by the December 30th immediately following the filing of this waiver.
6. The undersigned understand and acknowledge that pursuant to 43 U.S.C. 1212 and 18 U.S.C. 1001; the filing or recording of a false, fictitious, or fraudulent document with the Bureau of Land Management may result in a fine of up to \$250,000, a prison term not to exceed five years, or both.
7. The mining claims, mill or tunnel sites for which this waiver from payment of the maintenance fees is requested are:

CLAIM OR SITE NAME	BLM RECORDATION SERIAL NUMBER
1. Gold Eye #2	AMC # 284668
2.	
3.	
4.	
5.	
6.	
7.	
8.	
9.	
10.	

The owner(s) (claimants) of the above mining claims and sites are:

Steve Hunt
(Owner's Name - Please Print)

Po Box 1087
(Street or P.O. Box)

Baker city OR 97814
(City) (State) (Zip Code)


(Owner's Signature)

(Owner's Name - Please Print)

(Street or P.O. Box)

(City) (State) (Zip Code)

(Owner's Signature)

(Owner's Name - Please Print)

(Street or P.O. Box)

(City) (State) (Zip Code)

(Owner's Signature)

(Continued on reverse)

RECEIVED
B.L.M. AZ STATE OFFICE
2008 MAR 24 A 10:15
PHOENIX, ARIZONA

ENTERED
RS 3/28/08

(Owner's Name - Please Print)	(Owner's Signature)		
(Street or P.O. Box)	(City)	(State)	(Zip Code)
(Owner's Name - Please Print)	(Owner's Signature)		
(Street or P.O. Box)	(City)	(State)	(Zip Code)
(Owner's Name - Please Print)	(Owner's Signature)		
(Street or P.O. Box)	(City)	(State)	(Zip Code)
(Owner's Name - Please Print)	(Owner's Signature)		
(Street or P.O. Box)	(City)	(State)	(Zip Code)

INSTRUCTIONS

- | | |
|--|---|
| <ol style="list-style-type: none"> 1. This certification is made under the provisions of § 1744 of Title 43 and § 28-28k of Title 30 of the United States Code; and the regulations thereunder (43 CFR Part 3830), 2. The claimant(s) must fill in the dates in paragraph 1 for the beginning and ending of the assessment year for which this waiver is sought. 3. The claimant(s) must fill in the date in paragraph 2 for the beginning of the assessment year for which this waiver is sought. 4. All claim and site names and Bureau of Land Management (BLM) serial numbers must be listed for the mining claims, mill sites, and tunnel sites for which the waiver is sought. 5. All owners of the mining claims, mill sites, and tunnel sites and their addresses must be given. 6. This waiver form must be signed by all the claimants or their designated agent, in original form. If an agent is designated, a notarized designation of agent, signed by all of the claimants with proper address given, must be submitted with this waiver. | <ol style="list-style-type: none"> 7. This form must be filed no later than September 1st for the upcoming assessment year in the BLM State Office where the mining claims or sites are recorded, or the waiver cannot be granted by the BLM. (Example: to obtain a waiver for the assessment year 2000, which begins at noon on September 1, 1999, you must qualify for and file for a waiver no later than September 1, 1999 in the proper BLM State Office). 8. For all mining claims which require assessment work, you must record an affidavit of labor on or before the December 30th immediately following the filing of this waiver. For all other mining claims or sites waived, you must record a notice of intent to hold on or before the December 30th immediately following the filing of this waiver. 9. Mill and tunnel sites may also be listed upon this waiver and be waived from payment of the maintenance fee. A notice of intent to hold for these sites is required to be filed by the December 30th following the filing of this waiver. |
|--|---|

NOTICE/BURDEN HOURS STATEMENT

The Privacy Act of 1974, *as amended*, and the regulation in 43 CFR 2.48(d) provide that you be furnished the following information in connection with the information required by this certification of waiver from rental fees.

AUTHORITY: 30 U.S.C. 28-28k; 43 U.S.C. 1201, 1457, 1740, and 1744; and 43 CFR 3830.

PRINCIPLE PURPOSE: This information is to be used to verify that the owner(s) (claimants) of a mining claim has complied with 30 U.S.C. 28f and is entitled to perform assessment work in lieu of paying the maintenance fee for the mining claims listed on this form.

ROUTINE USE: (1) Adjudication of the claimant(s) certification of waiver from paying the maintenance fee otherwise required by 30 U.S.C. 28f. (2) Disclosure may be made to appropriate Federal agencies when location is made within the agency's geographic area of responsibility. (3) Information from the record and/or the record will be transferred to the appropriate Federal, State, or local agency, or a member of the public in response to a specific request for pertinent information. (4) Information may also be provided to the Department of Justice or in a proceeding before a court or adjudicative body; or to Federal, State, local or foreign agencies when needed for enforcement of civil or criminal codes or applicable regulations concerning title rights upon the public land.

EFFECT OF NOT PROVIDING INFORMATION: Disclosure of this information is required by 30 U.S.C. 28f and 43 CFR Part 3830 for those qualified claimants wishing to take the small miner waiver allowed. Failure to supply the information required in this form to support the claimants certification of waiver from payment of the otherwise required maintenance fees will result in the waiver being disallowed and the mining claims subject to forfeiture by BLM under 30 U.S.C. 28i.

The Paperwork Reduction Act of 1995 requires us to inform you that:
 This information is being collected to allow the BLM to determine if you qualify for a waiver from the payment of \$100 per mining claim or site maintenance fee established in 30 U.S.C. 28f and the implementing regulations at 43 CFR 3830. A response to this request is required in accordance with the statute to obtain your benefit.

BLM would like you to know that you do not have to respond to this, or any other, Federal agency-sponsored information collection unless it displays a currently valid OMB control number.

Public reporting burden for this form is estimated to average 8 minutes (0.133 hours) per response, including time to review instructions, gathering and maintaining data, and completing and reviewing the form. Direct comments regarding this burden estimate, or any other aspect of this form to the U.S. Department of the Interior Bureau of Land Management, (1004-6114) Bureau Clearance Officer (WO-636), Mail Stop 401 LS, 1849 C St., N.W., Washington, D.C. 20240.

FOR OFFICIAL USE ONLY

PHOENIX, ARIZONA

RECEIVED

BLM, AZ STATE OFFICE

MAR 24 A 10:15

AMC 284667

United States Department of the Interior

BUREAU OF LAND MANAGEMENT
ARIZONA STATE OFFICE
ONE NORTH CENTRAL
SUITE # 800
PHOENIX, AZ 85004

MINING CLAIM MAINTENANCE FEE 2008

NAME: WILLIAM MAUGER

DATE STAMP

ADDRESS: P.O. BOX 2370

CITY : QUARTZSITE STATE : AZ ZIP: 85346

PHONE # (928) 927 - 6950

SEND RECEIPT TO ABOVE ADDRESS

SEND RECEIPT TO :

RECEIVED
B.L.M. AZ STATE OFFICE
2001 AUG 21 A 10: 25
PHOENIX, ARIZONA

AMC NUMBER	CLAIM/SITE NAME
284671	GOLD EYE # 5

TELEPHONE SUBMISSION - ACCURACY OF THE ABOVE INFORMATION IS THE RESPONSIBILITY OF THE CLAIMANT / OWNER

No. of Claims / X \$125 = 125
Check No: <i>Credit card</i>
Receipt No : 1548983

United States Department of the Interior
Bureau of Land Management
 BUSINESS & SUPPORT SVCS DIV
 ONE N CENTRAL AVE SUITE 800
 PHOENIX, AZ 85004 -4427
 Phone: (602) 417-9200

Receipt

No: 1548983

Transaction #: 1600428	
Date of Transaction: 08/21/2007	
CUSTOMER:	WILLIAM E MAUGER P.O. BOX 2370 QUARTZSITE, AZ 85346

LINE #	QTY	DESCRIPTION	REMARKS	UNIT PRICE	TOTAL
1	1.00	LOCATABLE MINERALS / MINING CLAIMS-NOT NEW-UNADJUD, ONE AUTH NO. ONLY / MINING CLAIM MONEY RECEIVED (455) CASES: AMC284671/\$125.00	MAINT 2008 (1)	- n/a -	125.00
TOTAL:					\$125.00

PAYMENT INFORMATION						
NOTE: Items will appear on credit card statement as "Bureau of Land Management".						
1	AMOUNT:	\$125.00	POSTMARKED:	N/A		
	TYPE:	CREDIT CARD	RECEIVED:	08/21/2007		
	NAME:	MAUGER, WILLIAM E P.O. BOX 2370 QUARTZSITE AZ 85346				
	CARD NO:	XXXXXXXXXXXX8453	AUTH CODE:	439363		
	NAME ON CARD:	WILLIAM MAUGER				
	EXPIRES:	01/31/2008				
	SIGNATURE:					

REMARKS

This receipt was generated by the automated BLM Collections and Billing System and is a paper representation of a portion of the official electronic record contained therein.

284667

UNITED STATES
DEPARTMENT OF THE INTERIOR
BUREAU OF LAND MANAGEMENT

CREDIT CARD PAYMENT
FOR MINING CLAIM MAINTENANCE FEE

NAME Forrest Baker

ADDRESS PO Box 962

CITY Quartzsite STATE AZ ZIP 85346

PHONE # (928) 927 9551

cc address

[] THIS IS A CHANGE OF ADDRESS

AMC NUMBER

CLAIM/SITE NAME

284672

Gold ice eye #6

DATE STAMP

COUNT 1 \$ 125⁰⁰ INITIALS SC

TELEPHONE SUBMISSION - ACCURACY OF THE ABOVE INFORMATION
IS THE RESPONSIBILITY OF THE CLAIMANT/OWNER

PHOENIX, ARIZONA

FOR OFFICIAL USE ONLY

2007 AUG 20 P 2:13

DATE

INITIALS

VERIFIED

RECEIVED
B.L.M. AZ STATE OFFICE

United States Department of the Interior
Bureau of Land Management
 BUSINESS & SUPPORT SVCS DIV
 ONE N CENTRAL AVE SUITE 800
 PHOENIX, AZ 85004 -4427
 Phone: (602) 417-9200

Receipt

No: 1548415

Transaction #: 1599838	
Date of Transaction: 08/20/2007	
CUSTOMER:	FORREST BAKER PO BOX 962 QUARTZSITE,AZ 85346

LINE #	QTY	DESCRIPTION	REMARKS	UNIT PRICE	TOTAL
1	1.00	LOCATABLE MINERALS / MINING CLAIMS-NOT NEW-UNADJUD,ONE AUTH NO. ONLY / MINING CLAIM MONEY RECEIVED (455) CASES: AMC284672/\$125.00	MAINT 2008 (1)	- n/a -	125.00
TOTAL:					\$125.00

PAYMENT INFORMATION					
NOTE: Items will appear on credit card statement as "Bureau of Land Management".					
1	AMOUNT:	\$125.00	POSTMARKED:	N/A	
	TYPE:	CREDIT CARD	RECEIVED:	08/20/2007	
	NAME:	BAKER, FORREST PO BOX 962 QUARTZSITE AZ 85346			
	CARD NO:	XXXXXXXXXXXX7979	AUTH CODE:	438966	
	NAME ON CARD:	FORREST M BAKER			
	EXPIRES:	10/31/2007			
	SIGNATURE:				

REMARKS

This receipt was generated by the automated BLM Collections and Billing System and is a paper representation of a portion of the official electronic record contained therein.



2007-03955

Page 1 of 3

Requested By: MARGARET WADE
SHELLY D BAKER, RECORDER
OFFICIAL RECORDS OF LA PAZ COUNTY, AZ
07-03-2007 01:34 PM Recording Fee \$19.00

AMC 284667

A3850-1(NOV.20)

Return Document to:

Ellen Wade
987 County St. 2976
Blanchard, OK 73010
Telephone: 405-249-5714

No. of Claims: _____ x \$5 = _____
Receipt No.: _____ Check No.: _____
Init: _____
FOR BLM USE ONLY

- AFFIDAVIT OF PERFORMANCE OF ANNUAL WORK.** Also fill in Items 1 through 9 and the reverse side of this document.
- NOTICE OF INTENTION TO HOLD.** I intend to hold the claims(s)/site(s) listed on the reverse side of this document for the calendar year 20____. Also fill in Items 1 through 4 and Item 9.

Notices of Intention to Hold are for mill sites and tunnel sites or for mining claims when assessment work has not been done regardless of whether the annual assessment has been suspended, deferred, or not yet accrued. The filing of a Notice of Intention to Hold shall not relieve the owner of complying with federal and state laws pertaining to the performance of annual assessment work. Notices of Intention to Hold for mill sites or tunnel sites need not be county recorded. For mining claims the form filed with the Bureau of Land Management (BLM) must be identical to the one that was or will be filed with the county.

Evidence of Annual Assessment Work or a Notice of Intention to Hold must be filed each calendar year following the calendar year in which the claim/site was located. **All claims listed on a single affidavit must be contiguous.**

1. State of Arizona, County of La Paz ss:
2. I, (Name) Ellen Wade
3. Reside at (Address) 987 County St. 2976
City Blanchard, County Grady, State OK, Zip 73010

being duly sworn, deposes and says that he/she is a citizen of the United States, more than eighteen years of age, that all of the facts set forth in this affidavit/notice, subject to the provisions and penalties of 18 U.S.C. 1001 pertaining to the filing of false, fictitious, or fraudulent statements with the United States, are true and correct according to the best of my knowledge, information and belief.

4. Owner's name and address (If not shown in Items 1-3 above). **Check here if this is a change of address.**

5. That I am personally acquainted with the mining claim(s). The work and improvements were made by and at the expense of the owner(s) of said claim(s). Said contiguous group of claims, listed on the reverse side of this document, are situated in Plomasa Mining District, La Paz County, Arizona.

6. That between the dates starting at 12 o'clock noon on September 1, 2006 and ending at 12 o'clock noon on September 1, 2007 at least \$ 125,100 Dollars worth of work and improvements were done and performed upon said claim(s) or upon one or more of a contiguous group of claims for the benefit of all, or wholly or partly outside of a contiguous group of claims for the benefit of all, not including the location work.

7. That the following persons were employed to perform the work and improvements described herein:
Ellen Wade

ENTERED IN COMPUTER
RE 8/21/07

8. That the work and improvements performed were:


Clean up & mining

9. Dated: 6-30-07

Signature: Ellen Wade

SUBSCRIBED AND SWORN TO before me, a Notary Public, this 30th day of

by Ellen Wade
Notary Public Myeta Hill
MY COMMISSION EXPIRES 3/23/2008



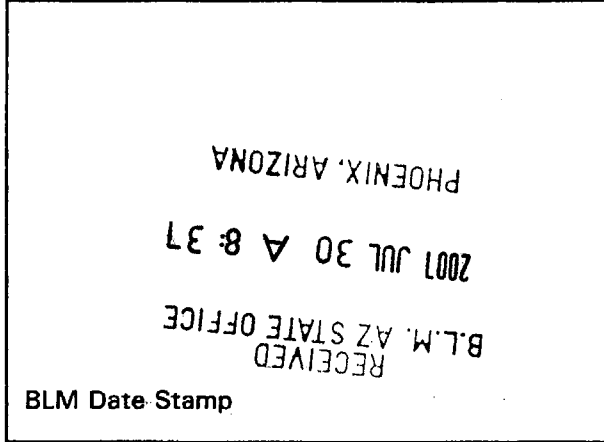
If the claims/sites have consecutive BLM numbers and are in the same Township, Range and Section(s), they may be listed as follows:

Sample 1 - 10	A MC 19640 - 49	Dkt/Pg 1025/1-10 Recording #9106173-82	4N 20W 36
Claim/Site Name	Serial Number	Dkt/Pg or Record # of Orig Location Notice	TWN SHP RNG SEC(S)
<u>Gold Eye #3</u>	<u>AMC 284669</u>	<u>88-2235</u>	<u>3N, 20W, 14</u>

BLM requires a \$5 nonrefundable service charge for each mining claim, mill site or tunnel site payable on or before December 31 (not the 31st). Mail to:

Bureau of Land Management
222 North Central Avenue
Phoenix, Arizona 85004-2203
602-417-9200
www.az.blm.gov

This form is for the purpose of complying with the laws of the United States Department of the Interior, Bureau of Land Management and the State of Arizona pertaining to assessment work and/or notice of intention to hold. 30 U.S.C: 28, 43 CFR 3833.2, ARS 27-208. Subject to Paperwork Reduction Act and Privacy Act statements available at the BLM AZ State Office. This form is not copyrighted. It may be reproduced without permission.



BLM Date Stamp

United States Department of the Interior
Bureau of Land Management
 BUSINESS & SUPPORT SVCS DIV
 ONE N CENTRAL AVE SUITE 800
 PHOENIX, AZ 85004 -4427
 Phone: (602) 417-9200

Receipt

No: 1533441

Transaction #: 1584555	
Date of Transaction: 07/30/2007	
CUSTOMER:	ELLEN WADE 987 COUNTY STREET 2976 BLANCHARD, OK 73010

LINE #	QTY	DESCRIPTION	REMARKS	UNIT PRICE	TOTAL
1	1.00	LOCATABLE MINERALS / MINING CLAIMS-NOT NEW-UNADJUD, ONE AUTH NO. ONLY / MINING CLAIM MONEY RECEIVED (455) CASES: AMC284669/\$10.00	POL (1)	- n/a -	10.00
TOTAL:					\$10.00

PAYMENT INFORMATION					
1	AMOUNT:	\$10.00	POSTMARKED:	7/23/07 0:00	
	TYPE:	CHECK	RECEIVED:	07/30/2007	
	CHECK NO:	788			
	NAME:	WADE, MARGARET E 987 COUNTY STREET 2976 BLANCHARD OK 73010			

REMARKS

This receipt was generated by the automated BLM Collections and Billing System and is a paper representation of a portion of the official electronic record contained therein.

Steve Hunt
Po Box 1087
Baker City OR
97814



2007 01369
Page 1 of 2
Requested By: STEVE HUNT
SHELLY D BAKER, RECORDER
OFFICIAL RECORDS OF LA PAZ COUNTY, AZ
03-01-2007 11:33 AM Recording Fee \$19.00

AMC 284667

Return Document to:

A3850-1(April 2002)

Steve Hunt
Po Box 1087
Baker City OR 97814
Telephone: (530) 263-0304

NO. OF CLAIMS: 1 x \$10.00 = 10.00
RECEIPT NO: 1453493 CHECK NO: 1470

- ~ AFFIDAVIT OF PERFORMANCE OF ANNUAL WORK. Also fill in Items 1 through 9 on the reverse side of this document.
- ~ NOTICE OF INTENTION TO HOLD. I intend to hold the claims(s)/site(s) listed below for the calendar year 2007. Also fill in Items 1 through 4 and Item 9 on the reverse side of this document.

Serial Number
(Sample A MC 19640 - 49)

Claim/Site Name
(Sample 1 - 10)

AMC # 284668

Gold Eye #2
S14 R 20W T13N

BLM requires a \$5 nonrefundable service charge for each mining claim, mill site or tunnel site payable on or before December 30th (not the 31st). Mail to:

Bureau of Land Management
222 North Central Avenue
Phoenix, Arizona 85004-2203
602-417-9200
www.az.blm.gov

This form is for the purpose of complying with the laws of the U. S. Department of the Interior, Bureau of Land Management and the State of Arizona pertaining to assessment work and/or notice of intention to hold. 30 U.S.C. 28, 43 CFR 3833.2, ARS 27-208. Subject to Paperwork Reduction Act and Privacy Act statements available at the AZ State Office. This form is not copyrighted. It may be reproduced without permission.

PHOENIX, ARIZONA
2007 MAR -9 8:06
BLM OFFICE
BLM Date Stamp

ENTERED IN COMPUTER
RE 4/6/07

Notices of Intention to Hold are for mill sites and tunnel sites or for mining claims when assessment work has not been done, regardless of whether the annual assessment has been suspended, deferred, or not yet accrued. The filing of a Notice of Intention to Hold shall not relieve the owner of complying with federal and state laws pertaining to the performance of annual assessment work. Notices of Intention to Hold for mill sites or tunnel sites need not be county recorded. For mining claims the form filed with the Bureau of Land Management must be identical to the one that was or will be filed with the county.

Evidence of Annual Assessment Work or a Notice of Intention to Hold must be filed each calendar year following the calendar year in which the claim/site was located.

- 1. State of Arizona, County of LA PAZ ss:
- 2. I, (Name) Steve Hunt
- 3. Reside at (Address) Po Box 1087 Baker City
County BAKER State OR Zip 97814

being duly sworn, deposes and says that he/she is a citizen of the United States, more than eighteen years of age, that all of the facts set forth in this affidavit/notice, subject to the provisions and penalties of 18 U.S.C. 1001 pertaining to the filing of false, fictitious, or fraudulent statements with the United States, are true and correct according to the best of my knowledge, information and belief.

- 4. Owner's name and address (If not shown in Items 1-3 above). Check here if this is a change of address. Same AS 1-3

- 5. That I am personally acquainted with the mining claim(s). The work and improvements were made by and at the expense of the owner(s) of said claim(s). Said contiguous group of claims, listed on the reverse side of this document, are situated in the LA PAZ Mining District, LAPAZ County, Arizona.

- 6. That between the dates starting at 12 o'clock noon on September 1, 2006 and ending at 12 o'clock noon on September 1, 2007 at least \$ 1,500.00 Dollars worth of work and improvements were done and performed upon said claim(s) or upon one or more of a contiguous group of claims for the benefit of all, or wholly or partly outside of a contiguous group of claims for the benefit of all, not including the location work.


- 7. That the following persons were employed to perform the work and improvements described herein: Self

- 8. That the work and improvements performed were: VARIOUS BackHoe Work To fill UNSAFE Holes That were Dug from previous MINERS ON CLAIM. Replaced Top Soil where Needed. Replaced safety signage AS Needed.

Dated: 3/1/07 Signature: [Signature]

SUBSCRIBED AND SWORN TO before me, a Notary Public, this 15th day of MARCH 2007

by TINA MARIE ROSE
Notary Public Tina Marie Rose
MY COMMISSION EXPIRES 12/26/09



United States Department of the Interior
Bureau of Land Management
 BUSINESS & SUPPORT SVCS DIV
 ONE N CENTRAL AVE SUITE 800
 PHOENIX, AZ 85004 -4427
 Phone: (602) 417-9200

Receipt

No:

1453493

Transaction #: 1502274	
Date of Transaction: 03/09/2007	
CUSTOMER:	STEVE HUNT P.O. BOX 1087 BAKER CITY,OR 97814

LINE #	QTY	DESCRIPTION	REMARKS	UNIT PRICE	TOTAL
1	1.00	LOCATABLE MINERALS / MINING CLAIMS-NOT NEW-UNADJUD,ONE AUTH NO. ONLY / MINING CLAIM MONEY RECEIVED (455) CASES: AMC284668/\$10.00	POL/WAIVER (1)	- n/a -	10.00
TOTAL:					\$10.00

PAYMENT INFORMATION					
1	AMOUNT:	\$10.00	POSTMARKED:	3/7/07 0:00	
	TYPE:	CHECK	RECEIVED:	03/09/2007	
	CHECK NO:	1470			
	NAME:	CAMPBELL, BONNIE 14464 BUTLER LANE BAKER CITY OR 97814			

REMARKS

This receipt was generated by the automated BLM Collections and Billing System and is a paper representation of a portion of the official electronic record contained therein.

29 RE

Form 3830-2
(January 2000)

UNITED STATES
DEPARTMENT OF THE INTERIOR
BUREAU OF LAND MANAGEMENT

MAINTENANCE FEE WAIVER CERTIFICATION

FORM APPROVED
OMB NO. 1004-0114
Expires: December 31, 2002

AMC 284667

SEE INSTRUCTIONS ON REVERSE

1. This small miner waiver is filed for the assessment year beginning at noon on September 1, 2002 and ending at noon on September 1, 2003
2. The undersigned and all related parties owned ten or fewer mining claims, mill, or tunnel sites located and maintained on Federal lands in the United States of America on September 1, 2002
3. The undersigned have performed the assessment work **required by law** for each mining claim listed **prior to filing this waiver** and understand that by filing this form; an affidavit of assessment work must be recorded by the December 30th following the filing of this waiver.
4. The undersigned understand that if the assessment work obligation has not yet come due under 30 U.S.C. 28 (for those claims in their first assessment year only); a notice of intent to hold reciting this condition must be recorded by the December 30th following the filing of this waiver.
5. The undersigned understand that mill and tunnel sites may also be listed upon this waiver and be waived from payment of the maintenance fee; and that a notice of intent to hold for these sites is required to be recorded by the December 30th immediately following the filing of this waiver.
6. The undersigned understand and acknowledge that pursuant to 43 U.S.C. 1212 and 18 U.S.C. 1001; the filing or recording of a false, fictitious, or fraudulent document with the Bureau of Land Management may result in a fine of up to \$250,000, a prison term not to exceed five years, or both.
7. The mining claims, mill or tunnel sites for which this waiver from payment of the maintenance fees is requested are:

CLAIM OR SITE NAME	BLM RECORDATION SERIAL NUMBER
1. <u>Gold Eye #3</u>	<u>AMC # 284669</u>
2.	
3.	
4.	
5.	
6.	
7.	
8.	
9.	
10.	

The owner(s) (claimants) of the above mining claims and sites are:

Ellen Wade
(Owner's Name - Please Print)

987 County Street 2996
(Street or P.O. Box)

Blanchard OK 73010
(City) (State) (Zip Code)

Ellen Wade
(Owner's Signature)

(Owner's Name - Please Print)

(Street or P.O. Box)

(City) (State) (Zip Code)

(Owner's Signature)

(Owner's Name - Please Print)

(Street or P.O. Box)

(City) (State) (Zip Code)

(Owner's Signature)

(Continued on reverse)

2007 FEB 16 P 1:22
BUREAU OF LAND MANAGEMENT
ANIZONA STATE OFFICE
PHOENIX, ANIZONA
ENTERED IN COM...
RE 4/9/07

(Owner's Name - Please Print)	(Owner's Signature)		
(Street or P.O. Box)	(City)	(State)	(Zip Code)
(Owner's Name - Please Print)	(Owner's Signature)		
(Street or P.O. Box)	(City)	(State)	(Zip Code)
(Owner's Name - Please Print)	(Owner's Signature)		
(Street or P.O. Box)	(City)	(State)	(Zip Code)
(Owner's Name - Please Print)	(Owner's Signature)		
(Street or P.O. Box)	(City)	(State)	(Zip Code)

INSTRUCTIONS

1. This certification is made under the provisions of § 1744 of Title 43 and § 28-28k of Title 30 of the United States Code; and the regulations thereunder (43 CFR Part 3830),
2. The claimant(s) must fill in the dates in paragraph 1 for the beginning and ending of the assessment year for which this waiver is sought.
3. The claimant(s) must fill in the date in paragraph 2 for the beginning of the assessment year for which this waiver is sought.
4. All claim and site names and Bureau of Land Management (BLM) serial numbers must be listed for the mining claims, mill sites, and tunnel sites for which the waiver is sought.
5. All owners of the mining claims, mill sites, and tunnel sites and their addresses must be given.
6. This waiver form must be signed by all the claimants or their designated agent, in original form. If an agent is designated, a notarized designation of agent, signed by all of the claimants with proper address given, must be submitted with this waiver.
7. This form must be filed no later than September 1st for the upcoming assessment year in the BLM State Office where the mining claims or sites are recorded, or the waiver cannot be granted by the BLM. (Example: to obtain a waiver for the assessment year 2000, which begins at noon on September 1, 1999, you must qualify for and file for a waiver no later than September 1, 1999 in the proper BLM State Office).
8. For all mining claims which require assessment work, you must record an affidavit of labor on or before the December 30th immediately following the filing of this waiver. For all other mining claims or sites waived, you must record a notice of intent to hold on or before the December 30th immediately following the filing of this waiver.
9. Mill and tunnel sites may also be listed upon this waiver and be waived from payment of the maintenance fee. A notice of intent to hold for these sites is required to be filed by the December 30th following the filing of this waiver.

NOTICE/BURDEN HOURS STATEMENT

The Privacy Act of 1974, *as amended*, and the regulation in 43 CFR 2.48(d) provide that you be furnished the following information in connection with the information required by this certification of waiver from rental fees.

AUTHORITY: 30 U.S.C. 28-28k; 43 U.S.C. 1201, 1457, 1740, and 1744; and 43 CFR 3830.

PRINCIPLE PURPOSE: This information is to be used to verify that the owner(s) (claimants) of a mining claim has complied with 30 U.S.C. 28f and is entitled to perform assessment work in lieu of paying the maintenance fee for the mining claims listed on this form.

ROUTINE USE: (1) Adjudication of the claimant(s) certification of waiver from paying the maintenance fee otherwise required by 30 U.S.C. 28f. (2) Disclosure may be made to appropriate Federal agencies when location is made within the agency's geographic area of responsibility. (3) Information from the record and/or the record will be transferred to the appropriate Federal, State, or local agency, or a member of the public in response to a specific request for pertinent information. (4) Information may also be provided to the Department of Justice or in a proceeding before a court or adjudicative body; or to Federal, State, local or foreign agencies when needed for enforcement of civil or criminal codes or applicable regulations concerning title rights upon the public land.

EFFECT OF NOT PROVIDING INFORMATION: Disclosure of this information is required by 30 U.S.C. 28f and 43 CFR Part 3830 for those qualified claimants wishing to take the small miner waiver allowed. Failure to supply the information required in this form to support the claimants certification of waiver from payment of the otherwise required maintenance fees will result in the waiver being disallowed and the mining claims subject to forfeiture by BLM under 30 U.S.C. 28i.

The Paperwork Reduction Act of 1995 requires us to inform you that:

This information is being collected to allow the BLM to determine if you qualify for a waiver from the payment of \$100 per mining claim or site maintenance fee established in 30 U.S.C. 28f and the implementing regulations at 43 CFR 3830. A response to this request is required in accordance with the statute to obtain your benefit.

BLM would like you to know that you do not have to respond to this, or any other, Federal agency-sponsored information collection unless it displays a currently valid OMB control number.

Public reporting burden for this form is estimated to average 8 minutes (0.133 hours) per response, including time to review instructions, gathering and maintaining data, and completing and reviewing the form. Direct comments regarding this burden estimate, or any other aspect of this form to the U.S. Department of the Interior Bureau of Land Management, (1004-6114) Bureau Clearance Officer (WO-636), Mail Stop 401 LS, 1849 C St., N.W., Washington, D.C. 20240.

FOR OFFICIAL USE ONLY

Steve Hunt
Po Box 1087
Baker city OR. 97814

12 RE

Form 3830-2
(January 2000)

UNITED STATES
DEPARTMENT OF THE INTERIOR
BUREAU OF LAND MANAGEMENT
MAINTENANCE FEE WAIVER CERTIFICATION

FORM APPROVED
OMB NO. 1004-0114
Expires: December 31, 2002

SEE INSTRUCTIONS ON REVERSE

AMC 284667


1. This small miner waiver is filed for the assessment year beginning at noon on September 1, 2007 and ending at noon on September 1, 2008
2. The undersigned and all related parties owned ten or fewer mining claims, mill, or tunnel sites located and maintained on Federal lands in the United States of America on September 1, 2005
3. The undersigned have performed the assessment work required by law for each mining claim listed prior to filing this waiver and understand that by filing this form; an affidavit of assessment work must be recorded by the December 30th following the filing of this waiver.
4. The undersigned understand that if the assessment work obligation has not yet come due under 30 U.S.C. 28 (for those claims in their first assessment year only); a notice of intent to hold reciting this condition must be recorded by the December 30th following the filing of this waiver.
5. The undersigned understand that mill and tunnel sites may also be listed upon this waiver and be waived from payment of the maintenance fee; and that a notice of intent to hold for these sites is required to be recorded by the December 30th immediately following the filing of this waiver.
6. The undersigned understand and acknowledge that pursuant to 43 U.S.C. 1212 and 18 U.S.C. 1001; the filing or recording of a false, fictitious, or fraudulent document with the Bureau of Land Management may result in a fine of up to \$250,000, a prison term not to exceed five years, or both.
7. The mining claims, mill or tunnel sites for which this waiver from payment of the maintenance fees is requested are:

CLAIM OR SITE NAME	BLM RECORDATION SERIAL NUMBER
1. Gold Eye #2	Amc 284668
2.	
3.	
4.	
5.	
6.	
7.	
8.	
9.	
10.	

The owner(s) (claimants) of the above mining claims and sites are:

Steve Hunt

(Owner's Name - Please Print)


(Owner's Signature)

Po Box 1087

(Street or P.O. Box)

Baker city

(City)

OR.

(State)

97814

(Zip Code)

(Owner's Name - Please Print)

(Owner's Signature)

(Street or P.O. Box)

(City)

(State)

(Zip Code)

(Owner's Name - Please Print)

(Owner's Signature)

(Street or P.O. Box)

(City)

(State)

(Zip Code)

(Continued on reverse)

ENTERED IN COMPUTER

RE 4/6/07

(Owner's Name - Please Print)	(Owner's Signature)		
(Street or P.O. Box)	(City)	(State)	(Zip Code)
(Owner's Name - Please Print)	(Owner's Signature)		
(Street or P.O. Box)	(City)	(State)	(Zip Code)
(Owner's Name - Please Print)	(Owner's Signature)		
(Street or P.O. Box)	(City)	(State)	(Zip Code)
(Owner's Name - Please Print)	(Owner's Signature)		
(Street or P.O. Box)	(City)	(State)	(Zip Code)

INSTRUCTIONS

1. This certification is made under the provisions of § 1744 of Title 43 and § 28-28k of Title 30 of the United States Code; and the regulations thereunder (43 CFR Part 3830),
2. The claimant(s) must fill in the dates in paragraph 1 for the beginning and ending of the assessment year for which this waiver is sought.
3. The claimant(s) must fill in the date in paragraph 2 for the beginning of the assessment year for which this waiver is sought.
4. All claim and site names and Bureau of Land Management (BLM) serial numbers must be listed for the mining claims, mill sites, and tunnel sites for which the waiver is sought.
5. All owners of the mining claims, mill sites, and tunnel sites and their addresses must be given.
6. This waiver form must be signed by all the claimants or their designated agent, in original form. If an agent is designated, a notarized designation of agent, signed by all of the claimants with proper address given, must be submitted with this waiver.
7. This form must be filed no later than September 1st for the upcoming assessment year in the BLM State Office where the mining claims or sites are recorded, or the waiver cannot be granted by the BLM. (Example: to obtain a waiver for the assessment year 2000, which begins at noon on September 1, 1999, you must qualify for and file for a waiver no later than September 1, 1999 in the proper BLM State Office).
8. For all mining claims which require assessment work, you must record an affidavit of labor on or before the December 30th immediately following the filing of this waiver. For all other mining claims or sites waived, you must record a notice of intent to hold on or before the December 30th immediately following the filing of this waiver.
9. Mill and tunnel sites may also be listed upon this waiver and be waived from payment of the maintenance fee. A notice of intent to hold for these sites is required to be filed by the December 30th following the filing of this waiver.

NOTICE/BURDEN HOURS STATEMENT

The Privacy Act of 1974, *as amended*, and the regulation in 43 CFR 2.48(d) provide that you be furnished the following information in connection with the information required by this certification of waiver from rental fees.

AUTHORITY: 30 U.S.C. 28-28k; 43 U.S.C. 1201, 1457, 1740, and 1744; and 43 CFR 3830.

PRINCIPLE PURPOSE: This information is to be used to verify that the owner(s) (claimants) of a mining claim has complied with 30 U.S.C. 28f and is entitled to perform assessment work in lieu of paying the maintenance fee for the mining claims listed on this form.

ROUTINE USE: (1) Adjudication of the claimant(s) certification of waiver from paying the maintenance fee otherwise required by 30 U.S.C. 28f. (2) Disclosure may be made to appropriate Federal agencies when location is made within the agency's geographic area of responsibility. (3) Information from the record and/or the record will be transferred to the appropriate Federal, State, or local agency, or a member of the public in response to a specific request for pertinent information. (4) Information may also be provided to the Department of Justice or in a proceeding before a court or adjudicative body; or to Federal, State, local or foreign agencies when needed for enforcement of civil or criminal codes or applicable regulations concerning title rights upon the public land.

EFFECT OF NOT PROVIDING INFORMATION: Disclosure of this information is required by 30 U.S.C. 28f and 43 CFR Part 3830 for those qualified claimants wishing to take the small miner waiver allowed. Failure to supply the information required in this form to support the claimants certification of waiver from payment of the otherwise required maintenance fees will result in the waiver being disallowed and the mining claims subject to forfeiture by BLM under 30 U.S.C. 28i.

The Paperwork Reduction Act of 1995 requires us to inform you that:
This information is being collected to allow the BLM to determine if you qualify for a waiver from the payment of \$100 per mining claim or site maintenance fee established in 30 U.S.C. 28f and the implementing regulations at 43 CFR 3830. A response to this request is required in accordance with the statute to obtain your benefit.

BLM would like you to know that you do not have to respond to this, or any other, Federal agency-sponsored information collection unless it displays a currently valid OMB control number.

Public reporting burden for this form is estimated to average 8 minutes (0.133 hours) per response, including time to review instructions, gathering and maintaining data, and completing and reviewing the form. Direct comments regarding this burden estimate, or any other aspect of this form to the U.S. Department of the Interior Bureau of Land Management, (1004-6114) Bureau Clearance Officer (WO-636), Mail Stop 401 LS, 1849 C St., N.W., Washington, D.C. 20240.

PHOENIX, ARIZONA

FOR OFFICIAL USE ONLY

RECEIVED

B.L.M. AZ STATE OFFICE

MAR -9 8:00

UNITED STATES
DEPARTMENT OF THE INTERIOR
BUREAU OF LAND MANAGEMENT

CREDIT CARD PAYMENT
FOR MINING CLAIM MAINTENANCE FEE

AMC 284667

NAME Forrest Baker

ADDRESS BOX 962

CITY Quartzsite STATE AZ ZIP 85346

PHONE # (928) 927-9551

SEND RECEIPT TO ABOVE ADDRESS

SEND RECEIPT TO: _____

AMC NUMBER

284672

CLAIM/SITE NAME

DATE STAMP

TELEPHONE SUBMISSION - ACCURACY OF THE ABOVE INFORMATION
IS THE RESPONSIBILITY OF THE CLAIMANT/OWNER

PHOENIX, ARIZONA
2006 AUG 28 A 10:32
RECEIVED
B.L.M. AZ STATE OFFICE

FOR OFFICIAL USE ONLY

DATE 9/12/06 INITIALS RE VERIFIED _____

COUNT 1 \$ 125 INITIALS TMC

1347387

United States Department of the Interior
Bureau of Land Management
 BUSINESS & SUPPORT SVCS DIV
 ONE N CENTRAL AVE
 PHOENIX, AZ 85004 -2203
 Phone: (602) 417-9200

Receipt

No: 1347387

Transaction #: 1392669	
Date of Transaction: 08/29/2006	
CUSTOMER:	FORREST BAKER BOX 962 QUARTZSITE,AZ 85346

LINE #	QTY	DESCRIPTION	REMARKS	UNIT PRICE	TOTAL
1	1.00	LOCATABLE MINERALS / MINING CLAIMS-NOT NEW-UNADJUD,ONE AUTH NO. ONLY / MINING CLAIM MONEY RECEIVED (455) CASES: AMC284672/\$125.00	MAINT 2007/1	- n/a -	125.00
TOTAL:					\$125.00

PAYMENT INFORMATION					
NOTE: Items will appear on credit card statement as "Bureau of Land Management".					
1	AMOUNT:	\$125.00	POSTMARKED:	N/A	
	TYPE:	CREDIT CARD	RECEIVED:	08/29/2006	
	NAME:	BAKER, FORREST BOX 962 QUARTZSITE AZ 85346			
	CARD NO:	XXXXXXXXXXXX7979	AUTH CODE:	233992	
	NAME ON CARD:	FORREST BAKER			
	EXPIRES:	10/31/2007			
	SIGNATURE:				

REMARKS

This receipt was generated by the automated BLM Collections and Billing System and is a paper representation of a portion of the official electronic record contained therein.



2006-04394
 Page 1 of 4
 Requested By: ELLEN WADE
 SHELLY D BAKER, RECORDER
 OFFICIAL RECORDS OF LA PAZ COUNTY, AZ
 06-27-2006 02:53 PM Recording Fee \$19.00

AMC 284667

Return Document to:
Ellen Wade
987 County St. 2976
Blanchard, OK. 73010
 Telephone: 405-249-5714

A3850-1 (NOV. 20)

No. of Claims: <u>1</u>	x \$ <u>5</u> = <u>\$10.⁰⁰</u>
Receipt No.: <u>1321599</u>	Check No.: <u>728</u>
Init: _____	
FOR BLM USE ONLY	

AFFIDAVIT OF PERFORMANCE OF ANNUAL WORK. Also fill in Items 1 through 9 and the reverse side of this document.

NOTICE OF INTENTION TO HOLD. I intend to hold the claims(s)/site(s) listed on the reverse side of this document for the calendar year 20____. Also fill in Items 1 through 4 and Item 9.

Notices of Intention to Hold are for mill sites and tunnel sites or for mining claims when assessment work has not been done regardless of whether the annual assessment has been suspended, deferred, or not yet accrued. The filing of a Notice of Intention to Hold shall not relieve the owner of complying with federal and state laws pertaining to the performance of annual assessment work. Notices of Intention to Hold for mill sites or tunnel sites need not be county recorded. For mining claims the form filed with the Bureau of Land Management (BLM) must be identical to the one that was or will be filed with the county.

Evidence of Annual Assessment Work or a Notice of Intention to Hold must be filed each calendar year following the calendar year in which the claim/site was located. **All claims listed on a single affidavit must be contiguous.**

1. State of Arizona, County of La Paz ss:
2. I, (Name) Ellen Wade
3. Reside at (Address) 987 County St. 2976
 City Blanchard, County Grady, State OK. Zip 73010

being duly sworn, deposes and says that he/she is a citizen of the United States, more than eighteen years of age, that all of the facts set forth in this affidavit/notice, subject to the provisions and penalties of 18 U.S.C. 1001 pertaining to the filing of false, fictitious, or fraudulent statements with the United States, are true and correct according to the best of my knowledge, information and belief.

4. Owner's name and address (If not shown in Items 1-3 above). Check here if this is a change of address.

5. That I am personally acquainted with the mining claim(s). The work and improvements were made by and at the expense of the owner(s) of said claim(s). Said contiguous group of claims, listed on the reverse side of this document, are situated in Piomasa Mining District, La Paz County, Arizona.

6. That between the dates starting at 12 o'clock noon on September 1, 2005 and ending at 12 o'clock noon on September 1, 2006 at least \$ 125.00 Dollars worth of work and improvements were done and performed upon said claim(s) or upon one or more of a contiguous group of claims for the benefit of all, or wholly or partly outside of a contiguous group of claims for the benefit of all, not including the location work.

7. That the following persons were employed to perform the work and improvements described herein: Ellen Wade

ENTERED IN COMPUTER

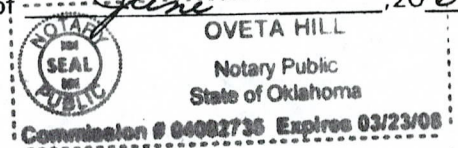
RE 7/27/06

10

8. That the work and improvements performed were: Clean up + mining

9. Dated: 6-22-06 Signature: Ellen Wade

SUBSCRIBED AND SWORN TO before me, a Notary Public, this 22nd day of June, 2006
by Ellen Wade
Notary Public OVETA HILL
MY COMMISSION EXPIRES 3-23-2008



If the claims/sites have consecutive BLM numbers and are in the same Township, Range and Section(s), they may be listed as follows:

Sample 1 - 10	A MC 19640 - 49	Dkt/Pg 1025/1-10 Recording #9106173-82	4N 20W 36
Claim/Site Name	Serial Number	Dkt/Pg or Record # of Orig Location Notice	TWN SHP RNG SEC(S)
<u>Gold Eye # 3</u>	<u>AMC 284669</u>	<u>88-2235</u>	<u>3N, 20W, 14</u>

BLM requires a \$5 nonrefundable service charge for each mining claim, mill site or tunnel site payable on or before December 31 (not the 31st). Mail to:

Bureau of Land Management
222 North Central Avenue
Phoenix, Arizona 85004-2203
602-417-9200
www.az.blm.gov

This form is for the purpose of complying with the laws of the United States Department of the Interior, Bureau of Land Management and the State of Arizona pertaining to assessment work and/or notice of intention to hold. 30 U.S.C. 28, 43 CFR 3833.2, ARS 27-208. Subject to Paperwork Reduction Act and Privacy Act statements available at the BLM AZ State Office. This form is not copyrighted. It may be reproduced without permission.

RECEIVED
BUREAU OF
LAND MANAGEMENT
BLM Date Stamp

ARIZONA
STATE OFFICE
PHOENIX, ARIZONA

2006 JUL 25 P 2: 05

United States Department of the Interior
Bureau of Land Management
 BUSINESS & SUPPORT SVCS DIV
 ONE N CENTRAL AVE
 PHOENIX, AZ 85004 -2203
 Phone: (602) 417-9200

Receipt

No: 1321599

Transaction #: 1366403	
Date of Transaction: 07/25/2006	
CUSTOMER:	ELLEN WADE RT 4 BOX 796 BLANCHARD,OK 73010

LINE #	QTY	DESCRIPTION	REMARKS	UNIT PRICE	TOTAL
1	1.00	LOCATABLE MINERALS / MINING CLAIMS-NOT NEW-UNADJUD,ONE AUTH NO. ONLY / MINING CLAIM MONEY RECEIVED (455) CASES: AMC284669/\$10.00	POL 2006 (1)	- n/a -	10.00
TOTAL:					\$10.00

PAYMENT INFORMATION					
1	AMOUNT:	\$10.00	POSTMARKED:	07/22/2006	
	TYPE:	CHECK	RECEIVED:	07/25/2006	
	CHECK NO:	728			
	NAME:	WADE, ELLEN RT 4 BOX 796 BLANCHARD OK 73010			

REMARKS	

This receipt was generated by the automated BLM Collections and Billing System and is a paper representation of a portion of the official electronic record contained therein.

United States Department of the Interior
 Bureau of Land Management
 BUSINESS & SUPPORT SVCS DIV
 ONE N CENTRAL AVE
 PHOENIX, AZ 85004 -2203
 Phone: (602) 417-9200

AMC 284667
 AMC 358407
 Receipt

No: 1315670

Transaction #: 1360337	ENTERED IN COMPUTER JUL 19 2006 <i>FB</i>
Date of Transaction: 07/14/2006	
CUSTOMER:	WILLIAM E MAUGER BOX 2370 QUARTZSITE, AZ 85346

LINE #	QTY	DESCRIPTION	REMARKS	UNIT PRICE	TOTAL
1	1.00	LOCATABLE MINERALS / MINING CLAIMS-NOT NEW-UNADJUD, ONE AUTH NO. ONLY / MINING CLAIM MONEY RECEIVED (455) CASES: AMC358407/\$250.00	MAINT 2007 (2)	- n/a -	250.00
TOTAL:					\$250.00

PAYMENT INFORMATION			
NOTE: Items will appear on credit card statement as "Bureau of Land Management".			
1	AMOUNT:	\$250.00	POSTMARKED: N/A
	TYPE:	CREDIT CARD	RECEIVED: 07/14/2006
	NAME:	MAUGER, WILLIAM E BOX 2370 QUARTZSITE AZ 85346	
	CARD NO:	XXXXXXXXXXXX8453	AUTH CODE: 213975
	NAME ON CARD:	WILLIAM E MAUGER	
	EXPIRES:	01/31/2008	
	SIGNATURE:		

REMARKS

This receipt was generated by the automated BLM Collections and Billing System and is a paper representation of a portion of the official electronic record contained therein.

UNITED STATES
DEPARTMENT OF THE INTERIOR
BUREAU OF LAND MANAGEMENT

CREDIT CARD PAYMENT
FOR MINING CLAIM MAINTENANCE FEE

NAME: WILLIAM E. MAUGER

ADDRESS: BOX 2370

CITY: QUARTZSITE STATE: AZ ZIP 85346

PHONE # 928 927 6951

[] THIS IS A CHANGE OF ADDRESS

AMC NUMBER
358407
284671

CLAIM/SITE NAME
LOST DOG
GOLD EYE # 5

DATE STAMP

COUNT 2 \$ 250.⁰⁰ INITIALS TES
TELEPHONE SUBMISSION - ACCURACY OF THE
INFORMATION IS THE RESPONSIBILITY OF THE CAIM/OWNERS

FOR OFFICIAL USE ONLY

JUL 19 2006 PB PB
DATE INITIALS VERIFIED

RECEIVED
B.L.M. AZ STATE OFFICE

2006 JUL 14 A 11: 05

PHOENIX, AZ

42

UNITED STATES
DEPARTMENT OF THE INTERIOR
BUREAU OF LAND MANAGEMENT

AMC 284667

FORM APPROVED
OMB NO. 1004-0114
Expires: December 31, 2002

MAINTENANCE FEE WAIVER CERTIFICATION

SEE INSTRUCTIONS ON REVERSE

1. This small miner waiver is filed for the assessment year beginning at noon on September 1, ~~2006~~ and ending at noon on September 1, ~~2007~~
2. The undersigned and all related parties owned ten or fewer mining claims, mill, or tunnel sites located and maintained on Federal lands in the United States of America on September 1, ~~2006~~
3. The undersigned have performed the assessment work **required by law** for each mining claim listed **prior to filing this waiver** and understand that by filing this form; an affidavit of assessment work must be recorded by the December 30th following the filing of this waiver.
4. The undersigned understand that if the assessment work obligation has not yet come due under 30 U.S.C. 28 (for those claims in their first assessment year only); a notice of intent to hold reciting this condition must be recorded by the December 30th following the filing of this waiver.
5. The undersigned understand that mill and tunnel sites may also be listed upon this waiver and be waived from payment of the maintenance fee; and that a notice of intent to hold for these sites is required to be recorded by the December 30th immediately following the filing of this waiver.
6. The undersigned understand and acknowledge that pursuant to 43 U.S.C. 1212 and 18 U.S.C. 1001; the filing or recording of a false, fictitious, or fraudulent document with the Bureau of Land Management may result in a fine of up to \$250,000, a prison term not to exceed five years, or both.
7. The mining claims, mill or tunnel sites for which this waiver from payment of the maintenance fees is requested are:

CLAIM OR SITE NAME	BLM RECORDATION SERIAL NUMBER
1. Gold EYE #3	AMC # 284667
2.	
3.	
4.	
5.	
6.	
7.	
8.	
9.	
10.	

The owner(s) (claimants) of the above mining claims and sites are:

Ellen Wade
 (Owner's Name - Please Print)
 987 County St. 2976
 (Street or P.O. Box)
 Blanchard OK 73010
 (City) (State) (Zip Code)

Ellen Wade
 (Owner's Signature)

(Owner's Name - Please Print)
 (Street or P.O. Box)
 (City) (State) (Zip Code)

(Owner's Signature)

(Owner's Name - Please Print)
 (Street or P.O. Box)
 (City) (State) (Zip Code)

(Owner's Signature)

ENTERED IN COMPUTER

JUN 08 2006 P3

(Owner's Name - Please Print)	(Owner's Signature)		
(Street or P.O. Box)	(City)	(State)	(Zip Code)
(Owner's Name - Please Print)	(Owner's Signature)		
(Street or P.O. Box)	(City)	(State)	(Zip Code)
(Owner's Name - Please Print)	(Owner's Signature)		
(Street or P.O. Box)	(City)	(State)	(Zip Code)
(Owner's Name - Please Print)	(Owner's Signature)		
(Street or P.O. Box)	(City)	(State)	(Zip Code)

INSTRUCTIONS

- | | |
|--|---|
| <ol style="list-style-type: none"> 1. This certification is made under the provisions of § 1744 of Title 43 and § 28-28k of Title 30 of the United States Code; and the regulations thereunder (43 CFR Part 3830), 2. The claimant(s) must fill in the dates in paragraph 1 for the beginning and ending of the assessment year for which this waiver is sought. 3. The claimant(s) must fill in the date in paragraph 2 for the beginning of the assessment year for which this waiver is sought. 4. All claim and site names and Bureau of Land Management (BLM) serial numbers must be listed for the mining claims, mill sites, and tunnel sites for which the waiver is sought. 5. All owners of the mining claims, mill sites, and tunnel sites and their addresses must be given. 6. This waiver form must be signed by all the claimants or their designated agent, in original form. If an agent is designated, a notarized designation of agent, signed by all of the claimants with proper address given, must be submitted with this waiver. | <ol style="list-style-type: none"> 7. This form must be filed no later than September 1st for the upcoming assessment year in the BLM State Office where the mining claims or sites are recorded, or the waiver cannot be granted by the BLM. (Example: to obtain a waiver for the assessment year 2000, which begins at noon on September 1, 1999, you must qualify for and file for a waiver no later than September 1, 1999 in the proper BLM State Office). 8. For all mining claims which require assessment work, you must record an affidavit of labor on or before the December 30th immediately following the filing of this waiver. For all other mining claims or sites waived, you must record a notice of intent to hold on or before the December 30th immediately following the filing of this waiver. 9. Mill and tunnel sites may also be listed upon this waiver and be waived from payment of the maintenance fee. A notice of intent to hold for these sites is required to be filed by the December 30th following the filing of this waiver. |
|--|---|

NOTICE/BURDEN HOURS STATEMENT

The Privacy Act of 1974, *as amended*, and the regulation in 43 CFR 2.48(d) provide that you be furnished the following information in connection with the information required by this certification of waiver from rental fees.

AUTHORITY: 30 U.S.C. 28-28k; 43 U.S.C. 1201, 1457, 1740, and 1744; and 43 CFR 3830.

PRINCIPLE PURPOSE: This information is to be used to verify that the owner(s) (claimants) of a mining claim has complied with 30 U.S.C. 28f and is entitled to perform assessment work in lieu of paying the maintenance fee for the mining claims listed on this form.

ROUTINE USE: (1) Adjudication of the claimant(s) certification of waiver from paying the maintenance fee otherwise required by 30 U.S.C. 28f. (2) Disclosure may be made to appropriate Federal agencies when location is made within the agency's geographic area of responsibility. (3) Information from the record and/or the record will be transferred to the appropriate Federal, State, or local agency, or a member of the public in response to a specific request for pertinent information. (4) Information may also be provided to the Department of Justice or in a proceeding before a court or adjudicative body; or to Federal, State, local or foreign agencies when needed for enforcement of civil or criminal codes or applicable regulations concerning title rights upon the public land.

EFFECT OF NOT PROVIDING INFORMATION: Disclosure of this information is required by 30 U.S.C. 28f and 43 CFR Part 3830 for those qualified claimants wishing to take the small miner waiver allowed. Failure to supply the information required in this form to support the claimants certification of waiver from payment of the otherwise required maintenance fees will result in the waiver being disallowed and the mining claims subject to forfeiture by BLM under 30 U.S.C. 28i.

The Paperwork Reduction Act of 1995 requires us to inform you that:

This information is being collected to allow the BLM to determine if you qualify for a waiver from the payment of \$100 per mining claim or site maintenance fee established in 30 U.S.C. 28f and the implementing regulations at 43 CFR 3830. A response to this request is required in accordance with the statute to obtain your benefit.

BLM would like you to know that you do not have to respond to this, or any other, Federal agency-sponsored information collection unless it displays a currently valid OMB control number.

Public reporting burden for this form is estimated to average 8 minutes (0.133 hours) per response, including time to review instructions, gathering and maintaining data, and completing and reviewing the form. Direct comments regarding this burden estimate, or any other aspect of this form to the U.S. Department of the Interior Bureau of Land Management, (1004-6114) Bureau Clearance Officer (WO-636), Mail Stop 401 LS, 1849 G St., N.W., Washington, D.C. 20240.

FOR OFFICIAL USE ONLY


2006 JUN - 8 P 2: 25

RECEIVED
BUREAU OF
LAND MANAGEMENT

Ellen Wade
987 Co. St. 2976
Blanchard, OK. 73010

OKLAHOMA CITY

OK 731 2 T
05 JUN 2006 PM



ARIZONA
STATE OFFICE
PHOENIX, ARIZONA

2006 JUN - 8 P 2: 26

BUREAU OF
LAND MANAGEMENT

Arizona State Office of BLM
222 N. Central Avenue
Phoenix, AZ. 85004-2203

85004+2203



When recorded return to:

Steve Hunt
Po Box 1087
Baker City Oregon
97814



200-02452

Page 1 of 2
Requested By: STEVE HUNT
SHELLY D BAKER, RECORDER
OFFICIAL RECORDS OF LA PAZ COUNTY, AZ
04-03-2006 10:51 AM Recording Fee \$14.00

Form 3830-2
(January 2000)

UNITED STATES
DEPARTMENT OF THE INTERIOR
BUREAU OF LAND MANAGEMENT

MAINTENANCE FEE WAIVER CERTIFICATION

FORM APPROVED
OMB NO. 1004-0114
Expires: December 31, 2002

AMC 284667

SEE INSTRUCTIONS ON REVERSE

1. This small miner waiver is filed for the assessment year beginning at noon on September 1, ~~2005~~ and ending at noon on September 1, 2006
2. The undersigned and all related parties owned ten or fewer mining claims, mill, or tunnel sites located and maintained on Federal lands in the United States of America on September 1, 2005
3. The undersigned have performed the assessment work required by law for each mining claim listed prior to filing this waiver and understand that by filing this form; an affidavit of assessment work must be recorded by the December 30th following the filing of this waiver.
4. The undersigned understand that if the assessment work obligation has not yet come due under 30 U.S.C. 28 (for those claims in their first assessment year only); a notice of intent to hold reciting this condition must be recorded by the December 30th following the filing of this waiver.
5. The undersigned understand that mill and tunnel sites may also be listed upon this waiver and be waived from payment of the maintenance fee; and that a notice of intent to hold for these sites is required to be recorded by the December 30th immediately following the filing of this waiver.
6. The undersigned understand and acknowledge that pursuant to 43 U.S.C. 1212 and 18 U.S.C. 1001; the filing or recording of a false, fictitious, or fraudulent document with the Bureau of Land Management may result in a fine of up to \$250,000, a prison term not to exceed five years, or both.
7. The mining claims, mill or tunnel sites for which this waiver from payment of the maintenance fees is requested are:

CLAIM OR SITE NAME	BLM RECORDATION SERIAL NUMBER
1. Gold Eye #2	Amc #284668
2.	
3.	
4.	
5.	
6.	
7.	
8.	
9.	
10.	

The owner(s) (claimants) of the above mining claims and sites are:

Steve Hunt
(Owner's Name - Please Print)
Po Box 1087
(Street or P.O. Box)
Baker City OR 97814
(City) (State) (Zip Code)

(Owner's Signature)

(Owner's Name - Please Print)

(Street or P.O. Box)

(City) (State) (Zip Code)

(Owner's Name - Please Print)

(Street or P.O. Box)

(City) (State) (Zip Code)

(Owner's Signature)

PHOENIX, ARIZONA
2006 APR 17 P 3:11
RECEIVED
B.L.M. AZ STATE OFFICE

(Owner's Signature)

(Continued on reverse)

ENTERED IN COMPUTER
MHyde 4/19/06



(Owner's Name - Please Print)	(Owner's Signature)		
(Street or P.O. Box)	(City)	(State)	(Zip Code)
(Owner's Name - Please Print)	(Owner's Signature)		
(Street or P.O. Box)	(City)	(State)	(Zip Code)
(Owner's Name - Please Print)	(Owner's Signature)		
(Street or P.O. Box)	(City)	(State)	(Zip Code)
(Owner's Name - Please Print)	(Owner's Signature)		
(Street or P.O. Box)	(City)	(State)	(Zip Code)

INSTRUCTIONS

1. This certification is made under the provisions of § 1744 of Title 43 and § 28-28k of Title 30 of the United States Code; and the regulations thereunder (43 CFR Part 3830),
2. The claimant(s) must fill in the dates in paragraph 1 for the beginning and ending of the assessment year for which this waiver is sought.
3. The claimant(s) must fill in the date in paragraph 2 for the beginning of the assessment year for which this waiver is sought.
4. All claim and site names and Bureau of Land Management (BLM) serial numbers must be listed for the mining claims, mill sites, and tunnel sites for which the waiver is sought.
5. All owners of the mining claims, mill sites, and tunnel sites and their addresses must be given.
6. This waiver form must be signed by all the claimants or their designated agent, in original form. If an agent is designated, a notarized designation of agent, signed by all of the claimants with proper address given, must be submitted with this waiver.
7. This form must be filed no later than September 1st for the upcoming assessment year in the BLM State Office where the mining claims or sites are recorded, or the waiver cannot be granted by the BLM. (Example: to obtain a waiver for the assessment year 2000, which begins at noon on September 1, 1999, you must qualify for and file for a waiver no later than September 1, 1999 in the proper BLM State Office).
8. For all mining claims which require assessment work, you must record an affidavit of labor on or before the December 30th immediately following the filing of this waiver. For all other mining claims or sites waived, you must record a notice of intent to hold on or before the December 30th immediately following the filing of this waiver.
9. Mill and tunnel sites may also be listed upon this waiver and be waived from payment of the maintenance fee. A notice of intent to hold for these sites is required to be filed by the December 30th following the filing of this waiver.

NOTICE/BURDEN HOURS STATEMENT

The Privacy Act of 1974, *as amended*, and the regulation in 43 CFR 2.48(d) provide that you be furnished the following information in connection with the information required by this certification of waiver from rental fees.

AUTHORITY: 30 U.S.C. 28-28k; 43 U.S.C. 1201, 1457, 1740, and 1744; and 43 CFR 3830.

PRINCIPLE PURPOSE: This information is to be used to verify that the owner(s) (claimants) of a mining claim has complied with 30 U.S.C. 28f and is entitled to perform assessment work in lieu of paying the maintenance fee for the mining claims listed on this form.

ROUTINE USE: (1) Adjudication of the claimant(s) certification of waiver from paying the maintenance fee otherwise required by 30 U.S.C. 28f. (2) Disclosure may be made to appropriate Federal agencies when location is made within the agency's geographic area of responsibility. (3) Information from the record and/or the record will be transferred to the appropriate Federal, State, or local agency, or a member of the public in response to a specific request for pertinent information. (4) Information may also be provided to the Department of Justice or in a proceeding before a court or adjudicative body; or to Federal, State, local or foreign agencies when needed for enforcement of civil or criminal codes or applicable regulations concerning title rights upon the public land.

EFFECT OF NOT PROVIDING INFORMATION: Disclosure of this information is required by 30 U.S.C. 28f and 43 CFR Part 3830 for those qualified claimants wishing to take the small miner waiver allowed. Failure to supply the information required in this form to support the claimants certification of waiver from payment of the otherwise required maintenance fees will result in the waiver being disallowed and the mining claims subject to forfeiture by BLM under 30 U.S.C. 28i.

The Paperwork Reduction Act of 1995 requires us to inform you that:

This information is being collected to allow the BLM to determine if you qualify for a waiver from the payment of \$100 per mining claim or site maintenance fee established in 30 U.S.C. 28f and the implementing regulations at 43 CFR 3830. A response to this request is required in accordance with the statute to obtain your benefit.

BLM would like you to know that you do not have to respond to this, or any other, Federal agency-sponsored information collection unless it displays a currently valid OMB control number.

Public reporting burden for this form is estimated to average 8 minutes (0.133 hours) per response, including time to review instructions, gathering and maintaining data, and completing and reviewing the form. Direct comments regarding this burden estimate, or any other aspect of this form to the U.S. Department of the Interior Bureau of Land Management, (1004-6114) Bureau Clearance Officer (WO-636), Mail Stop 401, U.S. 1849 C St., N.W., Washington, D.C. 20240.

FOR OFFICIAL USE ONLY

RECEIVED
B.L.M. AZ STATE OFFICE

UNITED STATES
DEPARTMENT OF THE INTERIOR
BUREAU OF LAND MANAGEMENT

MAINTENANCE FEE WAIVER CERTIFICATION

18

FORM APPROVED
OMB NO. 1004-0114
Expires: December 31, 2002

SEE INSTRUCTIONS ON REVERSE

AMC 284667

- This small miner waiver is filed for the assessment year beginning at noon on September 1, 2005 and ending at noon on September 1, 2006
- The undersigned and all related parties owned ten or fewer mining claims, mill, or tunnel sites located and maintained on Federal lands in the United States of America on September 1, 2005
- The undersigned have performed the assessment work **required by law** for each mining claim listed **prior to filing this waiver** and understand that by filing this form; an affidavit of assessment work must be recorded by the December 30th following the filing of this waiver.
- The undersigned understand that if the assessment work obligation has not yet come due under 30 U.S.C. 28 (for those claims in their first assessment year only); a notice of intent to hold reciting this condition must be recorded by the December 30th following the filing of this waiver.
- The undersigned understand that mill and tunnel sites may also be listed upon this waiver and be waived from payment of the maintenance fee; and that a notice of intent to hold for these sites is required to be recorded by the December 30th immediately following the filing of this waiver.
- The undersigned understand and acknowledge that pursuant to 43 U.S.C. 1212 and 18 U.S.C. 1001; the filing or recording of a false, fictitious, or fraudulent document with the Bureau of Land Management may result in a fine of up to \$250,000, a prison term not to exceed five years, or both.
- The mining claims, mill or tunnel sites for which this waiver from payment of the maintenance fees is requested are:


CLAIM OR SITE NAME	BLM RECORDATION SERIAL NUMBER
1. Gold Eye #2	Amc #284668
2.	
3.	
4.	
5.	
6.	
7.	
8.	
9.	
10.	

The owner(s) (claimants) of the above mining claims and sites are:

Steve Hunt
(Owner's Name - Please Print)

Po Box 1087
(Street or P.O. Box)

Baker city OR 97814
(City) (State) (Zip Code)


(Owner's Signature)

(Owner's Name - Please Print)

(Street or P.O. Box)

(City) (State) (Zip Code)

(Owner's Signature)

(Owner's Name - Please Print)

(Street or P.O. Box)

(City) (State) (Zip Code)

(Owner's Signature)

(Continued on reverse)

ENTERED IN COMPUTER
Mlyde 4/19/06

(Owner's Name - Please Print)	(Owner's Signature)		
(Street or P.O. Box)	(City)	(State)	(Zip Code)
(Owner's Name - Please Print)	(Owner's Signature)		
(Street or P.O. Box)	(City)	(State)	(Zip Code)
(Owner's Name - Please Print)	(Owner's Signature)		
(Street or P.O. Box)	(City)	(State)	(Zip Code)
(Owner's Name - Please Print)	(Owner's Signature)		
(Street or P.O. Box)	(City)	(State)	(Zip Code)

INSTRUCTIONS

- This certification is made under the provisions of § 1744 of Title 43 and § 28-28k of Title 30 of the United States Code; and the regulations thereunder (43 CFR Part 3830),
- The claimant(s) must fill in the dates in paragraph 1 for the beginning and ending of the assessment year for which this waiver is sought.
- The claimant(s) must fill in the date in paragraph 2 for the beginning of the assessment year for which this waiver is sought.
- All claim and site names and Bureau of Land Management (BLM) serial numbers must be listed for the mining claims, mill sites, and tunnel sites for which the waiver is sought.
- All owners of the mining claims, mill sites, and tunnel sites and their addresses must be given.
- This waiver form must be signed by all the claimants or their designated agent, in original form. If an agent is designated, a notarized designation of agent, signed by all of the claimants with proper address given, must be submitted with this waiver.
- This form must be filed no later than September 1st for the upcoming assessment year in the BLM State Office where the mining claims or sites are recorded, or the waiver cannot be granted by the BLM. (Example: to obtain a waiver for the assessment year 2000, which begins at noon on September 1, 1999, you must qualify for and file for a waiver no later than September 1, 1999 in the proper BLM State Office).
- For all mining claims which require assessment work, you must record an affidavit of labor on or before the December 30th immediately following the filing of this waiver. For all other mining claims or sites waived, you must record a notice of intent to hold on or before the December 30th immediately following the filing of this waiver.
- Mill and tunnel sites may also be listed upon this waiver and be waived from payment of the maintenance fee. A notice of intent to hold for these sites is required to be filed by the December 30th following the filing of this waiver.

NOTICE/BURDEN HOURS STATEMENT

The Privacy Act of 1974, *as amended*, and the regulation in 43 CFR 2.48(d) provide that you be furnished the following information in connection with the information required by this certification of waiver from rental fees.

AUTHORITY: 30 U.S.C. 28-28k; 43 U.S.C. 1201, 1457, 1740, and 1744; and 43 CFR 3830.

PRINCIPLE PURPOSE: This information is to be used to verify that the owner(s) (claimants) of a mining claim has complied with 30 U.S.C. 28f and is entitled to perform assessment work in lieu of paying the maintenance fee for the mining claims listed on this form.

ROUTINE USE: (1) Adjudication of the claimant(s) certification of waiver from paying the maintenance fee otherwise required by 30 U.S.C. 28f. (2) Disclosure may be made to appropriate Federal agencies when location is made within the agency's geographic area of responsibility. (3) Information from the record and/or the record will be transferred to the appropriate Federal, State, or local agency, or a member of the public in response to a specific request for pertinent information. (4) Information may also be provided to the Department of Justice or in a proceeding before a court or adjudicative body; or to Federal, State, local or foreign agencies when needed for enforcement of civil or criminal codes or applicable regulations concerning title rights upon the public land.

EFFECT OF NOT PROVIDING INFORMATION: Disclosure of this information is required by 30 U.S.C. 28f and 43 CFR Part 3830 for those qualified claimants wishing to take the small miner waiver allowed. Failure to supply the information required in this form to support the claimants certification of waiver from payment of the otherwise required maintenance fees will result in the waiver being disallowed and the mining claims subject to forfeiture by BLM under 30 U.S.C. 28i.

The Paperwork Reduction Act of 1995 requires us to inform you that:

This information is being collected to allow the BLM to determine if you qualify for a waiver from the payment of \$100 per mining claim or site maintenance fee established in 30 U.S.C. 28f and the implementing regulations at 43 CFR 3830. A response to this request is required in accordance with the statute to obtain your benefit.

BLM would like you to know that you do not have to respond to this, or any other, Federal agency-sponsored information collection unless it displays a currently valid OMB control number.

Public reporting burden for this form is estimated to average 8 minutes (0.133 hours) per response, including time to review instructions, gathering and maintaining data, and completing and reviewing the form. Direct comments regarding this burden estimate, or any other aspect of this form to the U.S. Department of the Interior Bureau of Land Management, (1004-6114) Bureau Clearance Officer (WO-636), Mail Stop 401 L.S., 1849 C St., N.W., Washington, D.C. 20240.

FOR OFFICIAL USE ONLY

RECEIVED
B.L.M. AZ STATE OFFICE

When recorded return to:

Steve Hunt
Po Box 1087
Baker City Oregon
97814



2006-02451

Page 1 of 2

Requested By: STEVE HUNT
SHELLY D BAKER, RECORDER

OFFICIAL RECORDS OF LA PAZ COUNTY, AZ
04-03-2006 10:51 AM Recording Fee \$19.00

Return Document to:

Steve Hunt
Po Box 1087
Baker City OR 97814
Telephone: (530) 263-0304

A3850-1(April 2002)

NO. OF CLAIMS: 1 x \$5 = 5.00
RECEIPT NO: 1267504 CHECK NO: 1252

~ AFFIDAVIT OF PERFORMANCE OF ANNUAL WORK. Also fill in Items 1 through 9 on the reverse side of this document.

~ NOTICE OF INTENTION TO HOLD. I intend to hold the claims(s)/site(s) listed below for the calendar year 2006. Also fill in Items 1 through 4 and Item 9 on the reverse side of this document.

Serial Number
(Sample A MC 19640 - 49)

AMC # 284668

Claim/Site Name
(Sample 1 - 10)

Gold Eye #2

BLM requires a \$5 nonrefundable service charge for each mining claim, mill site or tunnel site payable on or before December 30th (not the 31st). Mail to:


Bureau of Land Management
222 North Central Avenue
Phoenix, Arizona 85004-2203
602-417-9200
www.az.blm.gov

This form is for the purpose of complying with the laws of the U. S. Department of the Interior, Bureau of Land Management and the State of Arizona pertaining to assessment work and/or notice of intention to hold. 30 U.S.C. 28, 43 CFR 3833.2, ARS 27-208. Subject to Paperwork Reduction Act and Privacy Act statements available at the AZ State Office. This form is not copyrighted. It may be reproduced without permission.

RECEIVED
BLM, AZ STATE OFFICE
2006 APR 17 P 3: 11
PHOENIX, ARIZONA
BLM Date Stamp

ENTERED IN COMPUTER

Myde 5/5/06



Notices of Intention to Hold are for mill sites and tunnel sites or for mining claims when assessment work has not been done, regardless of whether the annual assessment has been suspended, deferred, or not yet accrued. The filing of a Notice of Intention to Hold shall not relieve the owner of complying with federal and state laws pertaining to the performance of annual assessment work. Notices of Intention to Hold for mill sites or tunnel sites need not be county recorded. For mining claims the form filed with the Bureau of Land Management must be identical to the one that was or will be filed with the county.

Evidence of Annual Assessment Work or a Notice of Intention to Hold must be filed each calendar year following the calendar year in which the claim/site was located.

- 1. State of Arizona, County of LAPAZ ss:
- 2. I, (Name) Steve Hunt
- 3. Reside at (Address) Po Box 1087 Baker City
Baker County, State OREGON Zip 97814

being duly sworn, deposes and says that he/she is a citizen of the United States, more than eighteen years of age, that all of the facts set forth in this affidavit/notice, subject to the provisions and penalties of 18 U.S.C. 1001 pertaining to the filing of false, fictitious, or fraudulent statements with the United States, are true and correct according to the best of my knowledge, information and belief.

4. Owner's name and address (If not shown in Items 1-3 above). Check here if this is a change of address. Same as 1-3

5. That I am personally acquainted with the mining claim(s). The work and improvements were made by and at the expense of the owner(s) of said claim(s). Said contiguous group of claims, listed on the reverse side of this document, are situated in the LAPAZ County, Arizona. Mining District, LA PAZ

6. That between the dates starting at 12 o'clock noon on September 1, 2005 and ending at 12 o'clock noon on September 1, 2006 at least \$ 300.00 Dollars worth of work and improvements were done and performed upon said claim(s) or upon one or more of a contiguous group of claims for the benefit of all, or wholly or partly outside of a contiguous group of claims for the benefit of all, not including the location work.

7. That the following persons were employed to perform the work and improvements described herein: Self

8. That the work and improvements performed were: Replaced Safety signage, Installed Safety Barriers Around mine shafts To keep public safe. Serviced Top Soil for Replacement Around mill site Area - Gathered more junk left from Erdmen
Dated: 4/3/06 Signature: [Signature]

SUBSCRIBED AND SWORN TO before me, a Notary Public, this 4 day of April, 2006
by Tina Marie Rose
Notary Public
MY COMMISSION EXPIRES 12/26/09



United States Department of the Interior
Bureau of Land Management
 BUSINESS & SUPPORT SVCS DIV
 ONE N CENTRAL AVE
 PHOENIX, AZ 85004 -2203
 Phone: (602) 417-9200

Receipt

No: 1267504

Transaction #: 1310798	
Date of Transaction: 04/19/2006	
CUSTOMER:	STEVE HUNT P.O. BOX 1087 BAKER CITY,OR 97814

LINE #	QTY	DESCRIPTION	REMARKS	UNIT PRICE	TOTAL
1	1.00	LOCATABLE MINERALS / MINING CLAIMS-NOT NEW-UNADJUD,ONE AUTH NO. ONLY / MINING CLAIM MONEY RECEIVED (455) CASES: AMC284668/\$10.00	NOI (1)	- n/a -	10.00
TOTAL:					\$10.00

PAYMENT INFORMATION					
1	AMOUNT:	\$10.00	POSTMARKED:	04/13/2006	
	TYPE:	CHECK	RECEIVED:	04/17/2006	
	CHECK NO:	1252			
	NAME:	CAMPBELL, BONNIE 14464 BUTLER LANE BAKER CITY OR 97814 1087			

REMARKS

This receipt was generated by the automated BLM Collections and Billing System and is a paper representation of a portion of the official electronic record contained therein.

AMC 284667
JMC (633)

UNITED STATES DEPARTMENT OF THE INTERIOR
BUREAU OF LAND MANAGEMENT

MAINTENANCE FEE WAIVER CERTIFICATION

FORM APPROVED
OMB NO. 1004-0114
Expires: December 31, 2006

SEE INSTRUCTIONS ON REVERSE

- This small miner waiver is filed for the assessment year beginning at noon on September 1, 05 and ending at noon on September 1, 06.
- The undersigned and all related parties owned ten or fewer mining claims, mill, or tunnel sites located and maintained on Federal lands in the United States of America on September 1, 2005.
- The undersigned have performed the assessment work **required by law** for each mining claim listed **prior to filing this waiver** and understand that by filing this form; an affidavit of assessment work **must** be recorded by the December 30th following the filing of this waiver.
- The undersigned understand that if the assessment work obligation has not yet come due under 30 U.S.C. 28 (for those claims in their first assessment year only); a notice of intent to hold reciting this condition **must** be recorded by the December 30th following the filing of this waiver.
- The undersigned understand that mill and tunnel sites may also be listed upon this waiver and be waived from payment of the maintenance fee; and that a notice of intent to hold for these sites is required to be recorded by the December 30th immediately following the filing of this waiver.
- The undersigned understand and acknowledge that pursuant to 43 U.S.C. 1212 and 18 U.S.C. 1001; the filing or recording of a false, fictitious, or fraudulent document with the Bureau of Land Management may result in a fine of up to \$250,000, a prison term not to exceed five years, or both.
- The mining claims, mill or tunnel sites for which this waiver from payment of the maintenance fees is requested are:

CLAIM OR SITE NAME	BLM RECORDATION SERIAL NUMBER
1. GOLDEYE #1	AMC #284667
2.	
3.	
4.	
5.	
6.	
7.	
8.	
9.	
10.	

The owner(s) (claimants) of the above mining claims and sites are:

Richard Jaschke
(Owner's Name - Please Print)
8901 YAQUI LOOP
(Street or P.O. Box)
Paaken AZ 85344
(City) (State) (Zip Code)

[Signature]
(Owner's Signature)

(Owner's Name - Please Print)

(Street or P.O. Box)

(City) (State) (Zip Code)

(Owner's Signature)

(Owner's Name - Please Print)

(Street or P.O. Box)

(City) (State) (Zip Code)

(Owner's Signature)

(Owner's Name - Please Print)	(Owner's Signature)
(Street or P.O. Box)	(City) (State) (Zip Code)
(Owner's Name - Please Print)	(Owner's Signature)
(Street or P.O. Box)	(City) (State) (Zip Code)
(Owner's Name - Please Print)	(Owner's Signature)
(Street or P.O. Box)	(City) (State) (Zip Code)
(Owner's Name - Please Print)	(Owner's Signature)
(Street or P.O. Box)	(City) (State) (Zip Code)

INSTRUCTIONS

- This certification is made under the provisions of § 1744 of Title 43 and § 28-28k of Title 30 of the United States Code; and the regulations thereunder (43 CFR Part 3830).
- The claimant(s) **must** fill in the dates in paragraph 1 for the beginning and ending of the assessment year for which this waiver is sought.
- The claimant(s) **must** fill in the date in paragraph 2 for the beginning of the assessment year for which this waiver is sought.
- All claim and site names and Bureau of Land Management (BLM) serial numbers **must** be listed for the mining claims, mill sites, and tunnel sites for which the waiver is sought.
- All owners of the mining claims, mill sites, and tunnel sites and their addresses **must** be given.
- This waiver form **must** be signed by all the claimants or their designated agent, in original form. If an agent is designated, a notarized designation of agent, signed by all of the claimants with proper address given, **must** be submitted with this waiver.
- This form **must** be filed no later than September 1st for the upcoming assessment year in the BLM State Office where the mining claims or sites are recorded, or the waiver cannot be granted by the BLM. (Example: to obtain a waiver for the assessment year 2000, which begins at noon on September 1, 1999, you **must** qualify for and file for a waiver no later than September 1, 1999, in the proper BLM State Office).
- For all mining claims which require assessment work, you **must** record an affidavit of labor on or before the December 30th immediately following the filing of this waiver. For all other mining claims or sites waived, you must record a notice of intent to hold on or before the December 30th immediately following the filing of this waiver.
- Mill and tunnel sites may also be listed upon this waiver and be waived from payment of the maintenance fee. A notice of intent to hold for these sites is required to be filed by the December 30th following the filing of this waiver.

NOTICE/BURDEN HOURS STATEMENT

The Privacy Act of 1974, *as amended*, and the regulation in 43 CFR 2.48(d) provide that you be furnished the following information in connection with the information required by this certification of waiver from rental fees.

AUTHORITY: 30 U.S.C. 28-28k; 43 U.S.C. 1201, 1457, 1740, and 1744; and 43 CFR 3830.

PRINCIPLE PURPOSE: This information is to be used to verify that the owner(s) (claimants) of a mining claim has complied with 30 U.S.C. 28f and is entitled to perform assessment work in lieu of paying the maintenance fee for the mining claims listed on this form.

ROUTINE USE: (1) Adjudication of the claimant(s) certification of waiver from paying the maintenance fee otherwise required by 30 U.S.C. 28f. (2) Disclosure may be made to appropriate Federal agencies when location is made within the agency's geographic area of responsibility. (3) Information from the record and/or the record will be transferred to the appropriate Federal, State, or local agency, or a member of the public in response to a specific request for pertinent information. (4) Information may also be provided to the Department of Justice or in a proceeding before a court or adjudicative body; or to Federal, State, local or foreign agencies when needed for enforcement of civil or criminal codes or applicable regulations concerning title rights upon the public land.

EFFECT OF NOT PROVIDING INFORMATION: Disclosure of this information is required by 30 U.S.C. 28f and 43 CFR Part 3830 for those qualified claimants wishing to take the small miner waiver allowed. Failure to supply the information required in this form to support the claimants certification of waiver from payment of the otherwise required maintenance fees will result in the waiver being disallowed and the mining claims subject to forfeiture by BLM under 30 U.S.C. 28i.

The Paperwork Reduction Act of 1995 requires us to inform you that:

This information is being collected to allow the BLM to determine if you qualify for a waiver from the payment of \$100 per mining claim or site maintenance fee established in 30 U.S.C. 28f and the implementing regulations at 43 CFR 3830. A response to this request is required in accordance with the statute to obtain your benefit.

BLM would like you to know that you do not have to respond to this, or any other, Federal agency-sponsored information collection unless it displays a currently valid OMB control number.

Public reporting burden for this form is estimated to average 8 minutes (0.133 hours) per response, including time to review instructions, gathering and maintaining data, and completing and reviewing the form. Direct comments regarding this burden estimate, or any other aspect of this form, to the U.S. Department of the Interior, Bureau of Land Management, (1004-0114) Bureau Information Collection Clearance Officer (WO-630), Mail Stop 401 LS, 1849 C St, N.W., Washington, D.C. 20240.

FOR OFFICIAL USE ONLY

PHOENIX, ARIZONA

2005 JUL 12 P 3:49

B.L.M. AZ STATE OFFICE

RECEIVED

**DEPARTMENT OF THE INTERIOR
BUREAU OF LAND MANAGEMENT
MINING CLAIMS**

(LIVE) Serial Register Page

RunDate/Time: 11/15/05 12:11 PM

Page 1 of 1

01 10-21-1976;090STAT0090;43USC1744
Case Type 384201: PLACER CLAIM
Claim Name: GOLD EYE #1
Commodity :
Case Disposition: ACTIVE

**Serial Number
AMC284667**

Name & Address	Int Rel	% Interest
JASCHKE RICHARD E 8901 YAQUI LOOP PARKER, AZ 85344	CLAIMANT	0.0000000
JASCHKE SHERYLE L 8901 YAQUI LOOP PARKER, AZ 85344	CLAIMANT	0.0000000

Mer Twp Rng Sec	Quadrant	District/Resource	County
14 0030N 0200W 014	SW	YUMA FIELD OFFICE	LA PAZ

Act Date	Code	Action	Action Remarks	Receipt Number
04/07/1988	403	LOCATION DATE		
05/18/1988	395	RECORDATION NOTICE RECD		
07/12/2005	486	UNACCEPTABLE WAIVER	2006	
12/15/2003	483	SMALL MINER CERT FILED	2005	
04/26/2004	480	EVID OF ASSMT FILED	2004	863534
05/01/2003	483	SMALL MINER CERT FILED	2004	
05/01/2003	480	EVID OF ASSMT FILED	2003	672634
07/30/2002	483	SMALL MINER CERT FILED	2003	
07/30/2002	480	EVID OF ASSMT FILED	2002	530321
05/04/2001	483	SMALL MINER CERT FILED	2002	
05/04/2001	480	EVID OF ASSMT FILED	2001	301021
05/03/2000	483	SMALL MINER CERT FILED	2001	
05/03/2000	480	EVID OF ASSMT FILED	2000	112671
04/20/1999	483	SMALL MINER CERT FILED	2000	
04/20/1999	480	EVID OF ASSMT FILED	1999	
07/29/1998	482	MAINTENANCE FEE/\$100	1999	
07/16/1997	482	MAINTENANCE FEE/\$100	1998	
08/27/1996	482	MAINTENANCE FEE/\$100	1997	
08/29/1995	482	MAINTENANCE FEE/\$100	1996	
08/29/1994	482	MAINTENANCE FEE/\$100	1995	
08/24/1993	482	MAINTENANCE FEE/\$100	1994	
08/24/1993	482	MAINTENANCE FEE/\$100	1993;RECEIPT 2025918	
12/10/1992	480	EVID OF ASSMT FILED	1992	
11/24/2003	396	TRF OF INTEREST FILED	NEMITZ ALBERT RAY	799478
11/24/2003	396	TRF OF INTEREST FILED	NEMITZ DORIS L	799478
08/31/1998	396	TRF OF INTEREST FILED	ERDMAN L H	
07/16/1997	170	ADDRESS CHANGE FILED	ERDMAN L H	
01/21/1997	379	REFUND AUTHORIZED	\$60.00;	
05/18/1988	501	ACCT ADV IN LEAD FILE	284667	
05/18/1988	669	LAND STATUS CHECKED		
04/07/1988	404	COUNTY RECORDATION	0;0088;2233	

Line Nr Remarks

AMC 284667 (633)
JMC

FORM APPROVED
OMB NO. 1004-0114
Expires: December 31, 2006

MAINTENANCE FEE WAIVER CERTIFICATION

SEE INSTRUCTIONS ON REVERSE

- This small miner waiver is filed for the assessment year beginning at noon on September 1, 05 and ending at noon on September 1, 06.
- The undersigned and all related parties owned ten or fewer mining claims, mill, or tunnel sites located and maintained on Federal lands in the United States of America on September 1, 2005.
- The undersigned have performed the assessment work **required by law** for each mining claim listed **prior to filing this waiver** and understand that by filing this form; an affidavit of assessment work **must** be recorded by the December 30th following the filing of this waiver.
- The undersigned understand that if the assessment work obligation has not yet come due under 30 U.S.C. 28 (for those claims in their first assessment year only); a notice of intent to hold reciting this condition **must** be recorded by the December 30th following the filing of this waiver.
- The undersigned understand that mill and tunnel sites may also be listed upon this waiver and be waived from payment of the maintenance fee; and that a notice of intent to hold for these sites is required to be recorded by the December 30th immediately following the filing of this waiver.
- The undersigned understand and acknowledge that pursuant to 43 U.S.C. 1212 and 18 U.S.C. 1001; the filing or recording of a false, fictitious, or fraudulent document with the Bureau of Land Management may result in a fine of up to \$250,000, a prison term not to exceed five years, or both.
- The mining claims, mill or tunnel sites for which this waiver from payment of the maintenance fees is requested are:

CLAIM OR SITE NAME	BLM RECORDATION SERIAL NUMBER
1. <u>GOLDEYE #1</u>	<u>AMC #284667</u>
2.	
3.	
4.	
5.	
6.	
7.	
8.	
9.	
10.	

The owner(s) (claimants) of the above mining claims and sites are:

Richard Jaschke
(Owner's Name - Please Print)
8901 YAQUI Loop
(Street or P.O. Box)
Parker AZ 85344
(City) (State) (Zip Code)

[Signature]
(Owner's Signature)

Sheryle Jaschke
(Owner's Name - Please Print)
8901 Yaqui Loop
(Street or P.O. Box)
Parker AZ 85344
(City) (State) (Zip Code)

Sheryle Jaschke
(Owner's Signature)

(Owner's Name - Please Print)

(Street or P.O. Box)

(City) (State) (Zip Code)

(Owner's Signature)

(Continued on page 2)

ENTERED INTO COMPUTER
11/29/05 AB

(Owner's Name - Please Print)	(Owner's Signature)		
(Street or P.O. Box)	(City)	(State)	(Zip Code)
(Owner's Name - Please Print)	(Owner's Signature)		
(Street or P.O. Box)	(City)	(State)	(Zip Code)
(Owner's Name - Please Print)	(Owner's Signature)		
(Street or P.O. Box)	(City)	(State)	(Zip Code)
(Owner's Name - Please Print)	(Owner's Signature)		
(Street or P.O. Box)	(City)	(State)	(Zip Code)

INSTRUCTIONS

- | | |
|--|--|
| <ol style="list-style-type: none"> 1. This certification is made under the provisions of § 1744 of Title 43 and § 28-28k of Title 30 of the United States Code; and the regulations thereunder (43 CFR Part 3830). 2. The claimant(s) must fill in the dates in paragraph 1 for the beginning and ending of the assessment year for which this waiver is sought. 3. The claimant(s) must fill in the date in paragraph 2 for the beginning of the assessment year for which this waiver is sought. 4. All claim and site names and Bureau of Land Management (BLM) serial numbers must be listed for the mining claims, mill sites, and tunnel sites for which the waiver is sought. 5. All owners of the mining claims, mill sites, and tunnel sites and their addresses must be given. 6. This waiver form must be signed by all the claimants or their designated agent, in original form. If an agent is designated, a notarized designation of agent, signed by all of the claimants with proper address given, must be submitted with this waiver. | <ol style="list-style-type: none"> 7. This form must be filed no later than September 1st for the upcoming assessment year in the BLM State Office where the mining claims or sites are recorded, or the waiver cannot be granted by the BLM. (Example: to obtain a waiver for the assessment year 2000, which begins at noon on September 1, 1999, you must qualify for and file for a waiver no later than September 1, 1999, in the proper BLM State Office). 8. For all mining claims which require assessment work, you must record an affidavit of labor on or before the December 30th immediately following the filing of this waiver. For all other mining claims or sites waived, you must record a notice of intent to hold on or before the December 30th immediately following the filing of this waiver. 9. Mill and tunnel sites may also be listed upon this waiver and be waived from payment of the maintenance fee. A notice of intent to hold for these sites is required to be filed by the December 30th following the filing of this waiver. |
|--|--|

NOTICE/BURDEN HOURS STATEMENT

The Privacy Act of 1974, as amended, and the regulation in 43 CFR 2.48(d) provide that you be furnished the following information in connection with the information required by this certification of waiver from rental fees.

AUTHORITY: 30 U.S.C. 28-28k; 43 U.S.C. 1201, 1457, 1740, and 1744; and 43 CFR 3830.

PRINCIPLE PURPOSE: This information is to be used to verify that the owner(s) (claimants) of a mining claim has complied with 30 U.S.C. 28f and is entitled to perform assessment work in lieu of paying the maintenance fee for the mining claims listed on this form.

ROUTINE USE: (1) Adjudication of the claimant(s) certification of waiver from paying the maintenance fee otherwise required by 30 U.S.C. 28f. (2) Disclosure may be made to appropriate Federal agencies when location is made within the agency's geographic area of responsibility. (3) Information from the record and/or the record will be transferred to the appropriate Federal, State, or local agency, or a member of the public in response to a specific request for pertinent information. (4) Information may also be provided to the Department of Justice or in a proceeding before a court or adjudicative body; or to Federal, State, local or foreign agencies when needed for enforcement of civil or criminal codes or applicable regulations concerning title rights upon the public land.

EFFECT OF NOT PROVIDING INFORMATION: Disclosure of this information is required by 30 U.S.C. 28f and 43 CFR Part 3830 for those qualified claimants wishing to take the small miner waiver allowed. Failure to supply the information required in this form to support the claimants certification of waiver from payment of the otherwise required maintenance fees will result in the waiver being disallowed and the mining claims subject to forfeiture by BLM under 30 U.S.C. 28i.

The Paperwork Reduction Act of 1995 requires us to inform you that:

This information is being collected to allow the BLM to determine if you qualify for a waiver from the payment of \$100 per mining claim or site maintenance fee established in 30 U.S.C. 28f and the implementing regulations at 43 CFR 3830. A response to this request is required in accordance with the statute to obtain your benefit.

BLM would like you to know that you do not have to respond to this, or any other, Federal agency-sponsored information collection unless it displays a currently valid OMB control number.

Public reporting burden for this form is estimated to average 8 minutes (0.133 hours) per response, including time to review instructions, gathering and maintaining data, and completing and reviewing the form. Direct comments regarding this burden estimate, or any other aspect of this form, to the U.S. Department of the Interior, Bureau of Land Management, (1004-0114) Bureau Information Collection Clearance Officer (WO-630), Mail Stop 401 LS, 1849 C St, N.W., Washington, D.C. 20240.

FOR OFFICIAL USE ONLY

PHOENIX, ARIZONA

2005 JUL 12 P 3:46

B.L.M. AZ STATE OFFICE

RECEIVED

United States Department of the Interior
Bureau of Land Management
 BUSINESS & SUPPORT SVCS DIV
 222 N CENTRAL AVE
 PHOENIX, AZ 85004 -2203
 Phone: (602) 417-9200

Receipt

No: 1141234

Transaction #: 1180465	
Date of Transaction: 08/30/2005	
CUSTOMER:	ELLEN WADE 987 COUNTY STREET 2976 BLANCHARD,OK 73010

LINE #	QTY	DESCRIPTION	REMARKS	UNIT PRICE	TOTAL
1	1.00	OVERPAYMENT / OVERPAYMENT OF FEES / OVERPAYMENT OF \$1 OR LESS (680)	POL 2005 (2)	- n/a -	0.74
2	1.00	LOCATABLE MINERALS / MINING CLAIMS- NOT NEW-UNADJUD, ONE AUTH NO. ONLY / MINING CLAIM MONEY RECEIVED (455) CASES: AMC284668/\$10.00	POL 2005 (2)	- n/a -	10.00
TOTAL:					\$10.74

PAYMENT INFORMATION			
1	AMOUNT:	\$10.74	POSTMARKED: 08/26/2005
	TYPE:	CHECK	RECEIVED: 08/29/2005
	CHECK NO:	702	
	NAME:	WADE, ELLEN 987 COUNTY STREET 2976 BLANCHARD OK 73010	

REMARKS

This receipt was generated by the automated BLM Collections and Billing System and is a paper representation of a portion of the official electronic record contained therein.



2005-04677

Page 1 of 4

Requested By: DUB WADE
SHELLY D BAKER, RECORDER
OFFICIAL RECORDS OF LA PAZ COUNTY, AZ
08-09-2005 02:26 PM Recording Fee \$19.00

Return Document to:

Ellen Wade
987 County Street 2976
Blanchard, OK 73010-4400
Telephone: 1-405-535-9737

~~AMC 28~~

A3850-1 (NOV. 20

No. of Claims: _____ x \$5 = _____
Receipt No.: _____ Check No.: _____
Init: _____
FOR BLM USE ONLY

AMC 284667

AFFIDAVIT OF PERFORMANCE OF ANNUAL WORK. Also fill in Items 1 through 9 and the reverse side of this document.

NOTICE OF INTENTION TO HOLD. I intend to hold the claims(s)/site(s) listed on the reverse side of t document for the calendar year 20____. Also fill in Items 1 through 4 and Item 9.

Notices of Intention to Hold are for mill sites and tunnel sites or for mining claims when assessment work has not been doi regardless of whether the annual assessment has been suspended, deferred, or not yet accrued. The filing of a Notice of Intent to Hold shall not relieve the owner of complying with federal and state laws pertaining to the performance of annual assessm work. Notices of Intention to Hold for mill sites or tunnel sites need not be county recorded. For mining claims the form fi with the Bureau of Land Management (BLM) must be identical to the one that was or will be filed with the county.

Evidence of Annual Assessment Work or a Notice of Intention to Hold must be filed each calendar year following the calend year in which the claim/site was located. **All claims listed on a single affidavit must be contiguous.**

1. State of Arizona, County of La Paz ss:
2. I, (Name) Ellen Wade,
3. Reside at (Address) 987 County Street 2976
City Blanchard, County Grady, State OK Zip 73010-4400

being duly sworn, deposes and says that he/she is a citizen of the United States, more than eighteen years of age, that all of t facts set forth in this affidavit/notice, subject to the provisions and penalties of 18 U.S.C. 1001 pertaining to the filing of fal fictitious, or fraudulent statements with the United States, are true and correct according to the best of my knowledg information and belief.

4. Owner's name and address (If not shown in Items 1-3 above). **Check here if this is a change of address.**

5. That I am personally acquainted with the mining claim(s). The work and improvements were made by and at the exper of the owner(s) of said claim(s). Said contiguous group of claims, listed on the reverse side of this document, are situated in t Piomas9 Mining District, La Paz County, Arizona.

6. That between the dates starting at 12 o'clock noon on September 1, 2004 and ending at 12 o'clock noon on Septeml 1, 2005 at least \$ 250.00 Dollars worth of work and improvements were done and performed upon s claim(s) or upon one or more of a contiguous group of claims for the benefit of all, or wholly or partly outside of a contiguo group of claims for the benefit of all, not including the location work.


7. That the following persons were employed to perform the work and improvements described herein: Ellen Wade

ENTERED ON COMPUTER

RE 10/24/05

8. That the work and improvements performed were: Mining, Picking up & stacking junk

9. Dated: 7-27-05 Signature: Margaret Ellen Wade
 SUBSCRIBED AND SWORN TO before me, a Notary Public, this 27 day of July, 2005
 by Margaret Ellen Wade
 Notary Public Bayle Johnson #01009489
 MY COMMISSION EXPIRES 7-21-2009



If the claims/sites have consecutive BLM numbers and are in the same Township, Range and Section(s), they may be listed as follows:

Sample 1 - 10	A MC 19640 - 49	Dkt/Pg 1025/1-10 Recording #9106173-82	4N 20W 36
Claim/Site Name	Serial Number	Dkt/Pg or Record # of Orig Location Notice	TWN SHP RNG SEC(S)
<u>Gold Eye # 2</u>	<u>AMC #284668</u>	<u>88-2234</u>	<u>3N, 20W, 14</u>
<u>Gold Eye # 3</u>	<u>AMC 284669</u>	<u>88-2235</u>	<u>3N, 20W, 14</u>

BLM requires a \$5 nonrefundable service charge for each mining claim, mill site or tunnel site payable on or before December 31 (not the 31st). Mail to:

Bureau of Land Management
 222 North Central Avenue
 Phoenix, Arizona 85004-2203
 602-417-9200
 www.az.blm.gov

This form is for the purpose of complying with the laws of the United States Department of the Interior, Bureau of Land Management and the State of Arizona pertaining to assessment work and/or notice of intention to hold. 30 U.S.C. 28, 43 CFR 3833.2, ARS 27-208. Subject to Paperwork Reduction Act and Privacy Act statements available at the BLM AZ State Office. This form is not copyrighted. It may be reproduced without permission.

RECEIVED
 BUREAU OF
 LAND MANAGEMENT

2005 AUG 29 P 1:52

ARIZONA
 STATE OFFICE
 PHOENIX, ARIZONA

BLM Date Stamp

AMC 284667

UNITED STATES
DEPARTMENT OF THE INTERIOR
BUREAU OF LAND MANAGEMENT

CREDIT CARD PAYMENT
FOR MINING CLAIM MAINTENANCE FEE

NAME Forrest Baker

ADDRESS P.O. Box 962

CITY Quartzsite STATE AZ ZIP 85346

PHONE # (928) 927-9551

SEND RECEIPT TO ABOVE ADDRESS

SEND RECEIPT TO: _____

AMC NUMBER

CLAIM/SITE NAME

284672

Gold Eye 6

DATE STAMP

TELEPHONE SUBMISSION - ACCURACY OF THE ABOVE INFORMATION
IS THE RESPONSIBILITY OF THE CLAIMANT/OWNER

PHOENIX, ARIZONA

FOR OFFICIAL USE ONLY

2005 AUG 15 P 2: 09

DATE

INITIALS FB

VERIFIED

RECEIVED
B.L.M. AZ STATE OFFICE

COUNT 1 \$ 125.00 INITIALS FB

ENTERED INTO COMPUTER

AUG 17 2005 FB

United States Department of the Interior
Bureau of Land Management
 BUSINESS & SUPPORT SVCS DIV
 222 N CENTRAL AVE
 PHOENIX, AZ 85004 -2203
 Phone: (602) 417-9200

Receipt	
No:	1128870

Transaction #: 1167888
Date of Transaction: 08/15/2005

ENTERED INTO COMPUTER
 AUG 17 2005 RB

CUSTOMER: FORREST BAKER
 PO BOX 962
 QUARTZSITE, AZ 85346

LINE #	QTY	DESCRIPTION	REMARKS	UNIT PRICE	TOTAL
1	1.00	LOCATABLE MINERALS / MINING CLAIMS-NOT NEW-UNADJUD, ONE AUTH NO. ONLY / MINING CLAIM MONEY RECEIVED (455) CASES: AMC284672/\$125.00	MAIN 2006 (1)	- n/a -	125.00
TOTAL:					\$125.00

PAYMENT INFORMATION			
NOTE: Items will appear on credit card statement as "Bureau of Land Management".			
1	AMOUNT:	\$125.00	POSTMARKED: N/A
	TYPE:	CREDIT CARD	RECEIVED: 08/15/2005
	NAME:	BAKER, FORREST PO BOX 962 QUARTZSITE AZ 85346	
	CARD NO:	XXXXXXXXXXXX7979	AUTH CODE: 073612
	NAME ON CARD:	FORREST M BAKER	
	EXPIRES:	10/31/2007	
	SIGNATURE:		

REMARKS

This receipt was generated by the automated BLM Collections and Billing System and is a paper representation of a portion of the official electronic record contained therein.

AMC 284667

MAINTENANCE FEE PAYMENT

Mining Claim Maintenance Fee Payment of \$100 per claim or site is due on or before September 1, 2005, in lieu of assessment work for the upcoming assessment year beginning September 1 of the year noted above.

BUREAU OF LAND MANAGEMENT
ARIZONA STATE OFFICE
222 NORTH CENTRAL AVENUE
PHOENIX, AZ 85004
602-417-9200
www.az.blm.gov

FOR BLM USE ONLY	
NO. OF CLAIMS: <u>1</u>	X \$100 = \$ <u>100</u>
RECEIPT NO.: _____	CHECK NO.: <u>1481</u>
INIT: <u>[Signature]</u>	

BLM SERIAL
NUMBERS

NAME OF CLAIMS/SITES

- 1. AMC 284671
- 2. AMC _____
- 3. AMC _____
- 4. AMC _____
- 5. AMC _____
- 6. AMC _____
- 7. AMC _____
- 8. AMC _____
- 9. AMC _____
- 10. AMC _____

Gold Eye #5

List additional claims on the reverse side of this form.

CLAIMANT'S NAME: William E. Mauer

ADDRESS: PO Box 2370

CITY: Quartzsite STATE: AZ ZIP: 85346

PHONE: 928-927-6951

CHECK HERE IF THIS IS A CHANGE OF ADDRESS

BLM DATE STAMP

2005 JUN 27 11:45

ENTERED IN COMPUTER

7/5/05 MW

BLM SERIAL
NUMBERS

OF CLAIMS/SITES

- 11. AMC _____
- 12. AMC _____
- 13. AMC _____
- 14. AMC _____
- 15. AMC _____
- 16. AMC _____
- 17. AMC _____
- 18. AMC _____
- 19. AMC _____
- 20. AMC _____

43 CFR 3833.0-5(e) (August 30, 1994) requires that the names of all of the owners and their current addresses shall be identified on all instruments required to be recorded or filed by the regulation, 43 CFR Subpart 3833.

NAME: William E. Manger ADDRESS: Box 2376
CITY: Quartzsite STATE: Az ZIP: 85346 IS THIS A NEW ADDRESS

NAME: _____ ADDRESS: _____
CITY: _____ STATE: _____ ZIP: _____ IS THIS A NEW ADDRESS

NAME: _____ ADDRESS: _____
CITY: _____ STATE: _____ ZIP: _____ IS THIS A NEW ADDRESS

NAME: _____ ADDRESS: _____
CITY: _____ STATE: _____ ZIP: _____ IS THIS A NEW ADDRESS

Signature: William E. Manger
To record with the County, one claimant or an agent must sign.

FOR BLM USE ONLY	
DATE ENTERED INTO COMPUTER:	_____
INITIALS:	_____ VERIFIED: _____

August 1, 2002

**United States Department of the Interior
Bureau of Land Management**

BUSINESS & SUPPORT SVCS DIV
222 N CENTRAL AVE
PHOENIX, AZ 85004 -2203
Phone: (602) 417-9200

Receipt	
No:	1100888

Transaction #: 1139394	
Date of Transaction: 06/27/2005	
CUSTOMER:	WILLIAM E MAUGER BOX 2370 QUARTZSITE, AZ 85346

LINE #	QTY	DESCRIPTION	REMARKS	UNIT PRICE	TOTAL
1	1.00	LOCATABLE MINERALS / MINING CLAIMS-NOT NEW-UNADJUD, ONE AUTH NO. ONLY / MINING CLAIM MONEY RECEIVED (455) CASES: AMC84671/\$100.00	MAINT 2006/1	- n/a -	100.00
TOTAL:					\$100.00

PAYMENT INFORMATION					
1	AMOUNT:	\$100.00	POSTMARKED:	06/24/2005	
	TYPE:	CHECK	RECEIVED:	06/27/2005	
	CHECK NO:	1481			
	NAME:	MAUGER, WILLIAM E BOX 2370 QUARTZSITE AZ 85346			

REMARKS
<i>closed - relocated?</i>

This receipt was generated by the automated BLM Collections and Billing System and is a paper representation of a portion of the official electronic record contained therein.

UNITED STATES
DEPARTMENT OF THE INTERIOR
BUREAU OF LAND MANAGEMENT

CREDIT CARD PAYMENT
FOR MINING CLAIM MAINTENANCE FEE

NAME William E. Manger

ADDRESS P.O. Box 31

CITY Beulah STATE CO ZIP 81023

PHONE # (719) 485-3212

*Additional
Fee*

SEND RECEIPT TO ABOVE ADDRESS

SEND RECEIPT TO: _____

AMC NUMBER

CLAIM/SITE NAME

284671

Gold Eye

358407

Last Dog mining Association

DATE STAMP

RECEIVED
B.L.M. AZ STATE OFFICE
2005 JUL 20 P 12:00
PHOENIX, ARIZONA

TELEPHONE SUBMISSION - ACCURACY OF THE ABOVE INFORMATION
IS THE RESPONSIBILITY OF THE CLAIMANT/OWNER

FOR OFFICIAL USE ONLY

DATE INITIALS VERIFIED

COUNT 2 \$ 50⁰⁰ INITIALS WR

ENTERED INTO COMPUTER

8/1/05 AB

**United States Department of the Interior
Bureau of Land Management**

BUSINESS & SUPPORT SVCS DIV
222 N CENTRAL AVE
PHOENIX, AZ 85004 -2203
Phone: (602) 417-9200

Receipt	
No:	1113261

Transaction #: 1152021	
Date of Transaction: 07/20/2005	
CUSTOMER:	WILLIAM MAUGER P.O. BOX 31 BEULAH, CO 81023

LINE #	QTY	DESCRIPTION	REMARKS	UNIT PRICE	TOTAL
1	1.00	LOCATABLE MINERALS / MINING CLAIMS-NOT NEW-UNADJUD, ONE AUTH NO. ONLY / MINING CLAIM MONEY RECEIVED (455) CASES: AMC284671/\$50.00	ADDITIONAL FEE'S	- n/a -	50.00
TOTAL:					\$50.00

PAYMENT INFORMATION			
NOTE: Items will appear on credit card statement as "Bureau of Land Management".			
1	AMOUNT:	\$50.00	POSTMARKED: N/A
	TYPE:	CREDIT CARD	RECEIVED: 07/20/2005
	NAME:	MAUGER, WILLIAM P.O. BOX 31 BEULAH CO 81023	
	CARD NO:	XXXXXXXXXXXX1607	AUTH CODE: 171972
	NAME ON CARD:	WM E MAUGER	
	EXPIRES:	01/31/2008	
	SIGNATURE:		

REMARKS

This receipt was generated by the automated BLM Collections and Billing System and is a paper representation of a portion of the official electronic record contained therein.

UNITED STATES
DEPARTMENT OF THE INTERIOR
BUREAU OF LAND MANAGEMENT

MAINTENANCE FEE WAIVER CERTIFICATION

SEE INSTRUCTIONS ON REVERSE

- 27 -

FORM APPROVED
OMB NO. 1004-0114
Expires: December 31, 2002

AMC 284667

1. This small miner waiver is filed for the assessment year beginning at noon on September 1, 2004 and ending at noon on September 1, 2005.
2. The undersigned and all related parties owned ten or fewer mining claims, mill, or tunnel sites located and maintained on Federal lands in the United States of America on September 1, 2004.
3. The undersigned have performed the assessment work **required by law** for each mining claim listed **prior to filing this waiver** and understand that by filing this form; an affidavit of assessment work **must** be recorded by the December 30th following the filing of this waiver.
4. The undersigned understand that if the assessment work obligation has not yet come due under 30 U.S.C. 28 (for those claims in their first assessment year only); a notice of intent to hold reciting this condition **must** be recorded by the December 30th following the filing of this waiver.
5. The undersigned understand that mill and tunnel sites may also be listed upon this waiver and be waived from payment of the maintenance fee; and that a notice of intent to hold for these sites is required to be recorded by the December 30th immediately following the filing of this waiver.
6. The undersigned understand and acknowledge that pursuant to 43 U.S.C. 1212 and 18 U.S.C. 1001; the filing or recording of a false, fictitious, or fraudulent document with the Bureau of Land Management may result in a fine of up to \$250,000, a prison term not to exceed five years, or both.
7. The mining claims, mill or tunnel sites for which this waiver from payment of the maintenance fees is requested are:

CLAIM OR SITE NAME	BLM RECORDATION SERIAL NUMBER
1. <u>Gold Eye #2</u>	<u>AMC#284668</u>
2. <u>Gold Eye #3</u>	<u>AMC#284669</u>
3.	
4.	
5.	
6.	
7.	
8.	
9.	
10.	

The owner(s) (claimants) of the above mining claims and sites are:

Ellen Wade
(Owner's Name - Please Print)
987 County Street 2976
(Street or P.O. Box)
Blanchard OK 73010-4400
(City) (State) (Zip Code)

Ellen Wade
(Owner's Signature)

(Owner's Name - Please Print)

(Street or P.O. Box)

(City) (State) (Zip Code)

(Owner's Signature)

(Owner's Name - Please Print)

(Street or P.O. Box)

(City) (State) (Zip Code)

(Owner's Signature)

(Continued on reverse)

ENTERED IN COMPUTER

6/17/05 MHT

(Owner's Name - Please Print)

(Street or P.O. Box)

(Owner's Name - Please Print)

(Street or P.O. Box)

(Owner's Name - Please Print)

(Street or P.O. Box)

(Owner's Name - Please Print)

(Street or P.O. Box)

(Owner's Signature)

(City) _____
(State) _____
(Zip Code)

(Owner's Signature)

(City) _____
(State) _____
(Zip Code)

(Owner's Signature)

(City) _____
(State) _____
(Zip Code)

(Owner's Signature)

(City) _____
(State) _____
(Zip Code)

INSTRUCTIONS

1. This certification is made under the provisions of § 1744 of Title 43 and § 28-28k of Title 30 of the United States Code; and the regulations thereunder (43 CFR Part 3830).
2. The claimant(s) must fill in the dates in paragraph 1 for the beginning and ending of the assessment year for which this waiver is sought.
3. The claimant(s) must fill in the date in paragraph 2 for the beginning of the assessment year for which this waiver is sought.
4. All claim and site names and Bureau of Land Management (BLM) serial numbers must be listed for the mining claims, mill sites, and tunnel sites for which the waiver is sought.
5. All owners of the mining claims, mill sites, and tunnel sites and their addresses must be given.
6. This waiver form must be signed by all the claimants or their designated agent, in original form. If an agent is designated, a notarized designation of agent, signed by all of the claimants with proper address given, must be submitted with this waiver.
7. This form must be filed no later than September 1st for the upcoming assessment year in the BLM State Office where the mining claims or sites are recorded, or the waiver cannot be granted by the BLM. (Example: to obtain a waiver for the assessment year 2000, which begins at noon on September 1, 1999, you must qualify for and file for a waiver no later than September 1, 1999 in the proper BLM State Office).
8. For all mining claims which require assessment work, you must record an affidavit of labor on or before the December 30th immediately following the filing of this waiver. For all other mining claims or sites waived, you must record a notice of intent to hold on or before the December 30th immediately following the filing of this waiver.
9. Mill and tunnel sites may also be listed upon this waiver and be waived from payment of the maintenance fee. A notice of intent to hold for these sites is required to be filed by the December 30th following the filing of this waiver.

NOTICE/BURDEN HOURS STATEMENT

The Privacy Act of 1974, as amended, and the regulation in 43 CFR 2.48(d) provide that you be furnished the following information in connection with the information required by this certification of waiver from rental fees.

AUTHORITY: 30 U.S.C. 28-28k; 43 U.S.C. 1201, 1457, 1740, and 1744; and 43 CFR 3830.

PRINCIPLE PURPOSE: This information is to be used to verify that the owner(s) (claimants) of a mining claim has complied with 30 U.S.C. 28f and is entitled to perform assessment work in lieu of paying the maintenance fee for the mining claims listed on this form.

ROUTINE USE: (1) Adjudication of the claimant(s) certification of waiver from paying the maintenance fee otherwise required by 30 U.S.C. 28f. (2) Disclosure may be made to appropriate Federal agencies when location is made within the agency's geographic area of responsibility. (3) Information from the record and/or the record will be transferred to the appropriate Federal, State, or local agency, or a member of the public in response to a specific request for pertinent information. (4) Information may also be provided to the Department of Justice or in a proceeding before a court or adjudicative body; or to Federal, State, local or foreign agencies when needed for enforcement of civil or criminal codes or applicable regulations concerning title rights upon the public land.

EFFECT OF NOT PROVIDING INFORMATION: Disclosure of this information is required by 30 U.S.C. 28f and 43 CFR Part 3830 for those qualified claimants wishing to take the small miner waiver allowed. Failure to supply the information required in this form to support the claimants certification of waiver from payment of the otherwise required maintenance fees will result in the waiver being disallowed and the mining claims subject to forfeiture by BLM under 30 U.S.C. 28i.

The Paperwork Reduction Act of 1995 requires us to inform you that:

This information is being collected to allow the BLM to determine if you qualify for a waiver from the payment of \$100 per mining claim or site maintenance fee established in 30 U.S.C. 28f and the implementing regulations at 43 CFR 3830. A response to this request is required in accordance with the statute to obtain your benefit.

BLM would like you to know that you do not have to respond to this, or any other, Federal agency-sponsored information collection unless it displays a currently valid OMB control number.

Public reporting burden for this form is estimated to average 8 minutes (0.133 hours) per response, including time to review instructions, gathering and maintaining data, and completing and reviewing the form. Direct comments regarding this burden estimate, or any other aspect of this form, to the U.S. Department of the Interior, Bureau of Land Management, (1004-0114) Bureau Clearance Officer (WO-630), Mail Stop 401 LS, 1849 C St., N.W., Washington, D.C. 20240.

FOR OFFICIAL USE ONLY
PHOENIX, ARIZONA

2005 MAY 23 P 3:19

RECEIVED
BLM AZ STATE OFFICE



2005-01983

Page 1 of 2

Requested By: GORDON SUNDE

SHELLY D BAKER, RECORDER

OFFICIAL RECORDS OF LA PAZ COUNTY, AZ

03-31-2005 12:30 PM Recording Fee \$19.00

Return Document to:

Gordon L Sunde
PO Box 3852
Sparks NV 89432
Telephone: 775 722 4097

A3850-1(NOV.2001)

No. of Claims: 1 x \$5 = 5.00
Receipt No.: _____ Check No.: 4491
Init: [Signature]
FOR BLM USE ONLY

AFFIDAVIT OF PERFORMANCE OF ANNUAL WORK. Also fill in Items 1 through 9 and the reverse side of this document.

NOTICE OF INTENTION TO HOLD. I intend to hold the claims(s)/site(s) listed on the reverse side of this document for the calendar year 20____. Also fill in Items 1 through 4 and Item 9.

Notices of Intention to Hold are for mill sites and tunnel sites or for mining claims when assessment work has not been done regardless of whether the annual assessment has been suspended, deferred, or not yet accrued. The filing of a Notice of Intention to Hold shall not relieve the owner of complying with federal and state laws pertaining to the performance of annual assessment work. Notices of Intention to Hold for mill sites or tunnel sites need not be county recorded. For mining claims the form filed with the Bureau of Land Management (BLM) must be identical to the one that was or will be filed with the county.

Evidence of Annual Assessment Work or a Notice of Intention to Hold must be filed each calendar year following the calendar year in which the claim/site was located. **All claims listed on a single affidavit must be contiguous.**

- 1. State of Arizona, County of LA PAZ ss:
- 2. I, (Name) Gordon L Sunde
- 3. Reside at (Address) PO Box 3852
- City Sparks, County Washoe, State Nev Zip 89432

being duly sworn, deposes and says that he/she is a citizen of the United States, more than eighteen years of age, that all of the facts set forth in this affidavit/notice, subject to the provisions and penalties of 18 U.S.C. 1001 pertaining to the filing of false, fictitious, or fraudulent statements with the United States, are true and correct according to the best of my knowledge, information and belief.

4. Owner's name and address (If not shown in Items 1-3 above). **Check here if this is a change of address.**

5. That I am personally acquainted with the mining claim(s). The work and improvements were made by and at the expense of the owner(s) of said claim(s). Said contiguous group of claims, listed on the reverse side of this document, are situated in the _____ Mining District, LA PAZ County, Arizona.

6. That between the dates starting at 12 o'clock noon on September 1, 2004 and ending at 12 o'clock noon on September 1, 2004 at least \$ 1500.00 Dollars worth of work and improvements were done and performed upon said claim(s) or upon one or more of a contiguous group of claims for the benefit of all, or wholly or partly outside of a contiguous group of claims for the benefit of all, not including the location work.

7. That the following persons were employed to perform the work and improvements described herein:
Cleaned up METAL AND TRASH AND 6 hrs Tractor work on reclamation work



8. That the work and improvements performed were:

9. Dated:

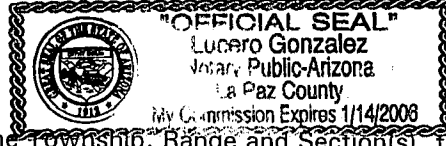
Signature: Gordon J Sample

SUBSCRIBED AND SWORN TO before me, a Notary Public, this 31st day of March, 2005

by Gordon J. Sample

Notary Public Lucero Gonzalez

MY COMMISSION EXPIRES 1-16-04



If the claims/sites have consecutive BLM numbers and are in the same township, Range and Section(s), they may be listed as follows:


Sample 1 - 10 A MC 19640 - 49 Dkt/Pg 1025/1-10 4N 20W 36
Recording #9106173-82

Claim/Site Name	Serial Number	Dkt/Pg or Record # of Orig Location Notice	TWN		
			SHP	RNG	SEC(S)
<u>Gold eye #4</u>	<u>284670</u>		<u>3N</u>	<u>20W</u>	<u>4-5K 5W 1/2 NW 1/4</u>

BLM requires a \$5 nonrefundable service charge for each mining claim, mill site or tunnel site payable on or before December 30th (not the 31st). Mail to:

Bureau of Land Management
222 North Central Avenue
Phoenix, Arizona 85004-2203
602-417-9200
www.az.blm.gov

This form is for the purpose of complying with the laws of the United States Department of the Interior, Bureau of Land Management and the State of Arizona pertaining to assessment work and/or notice of intention to hold. 30 U.S.C. 28, 43 CFR 3833.2, ARS 27-208. Subject to Paperwork Reduction Act and Privacy Act statements available at the BLM AZ State Office. This form is not copyrighted. It may be reproduced without permission.



BLM Date Stamp

**United States Department of the Interior
Bureau of Land Management**

BUSINESS & SUPPORT SVCS DIV
222 N CENTRAL AVE
PHOENIX, AZ 85004 -2203
Phone: (602) 417-9200

Receipt	
No:	1082216

Transaction #: 1120245	
Date of Transaction: 05/24/2005	
CUSTOMER:	GORDON L SUNDE PO BOX 3852 SPARKS,NV 89432

LINE #	QTY	DESCRIPTION	REMARKS	UNIT PRICE	TOTAL
1	1.00	LOCATABLE MINERALS / MINING CLAIMS-NOT NEW-UNADJUD,ONE AUTH NO. ONLY / MINING CLAIM MONEY RECEIVED (455) CASES: AMC284670/\$5.00	POL 2005 - 1	- n/a -	5.00
TOTAL:					\$5.00

PAYMENT INFORMATION				
1	AMOUNT:	\$5.00	POSTMARKED:	05/20/2005
	TYPE:	CHECK	RECEIVED:	05/23/2005
	CHECK NO:	4491		
	NAME:	SUNDE, GORDON L PO BOX 3852 SPARKS NV 89432		

REMARKS

This receipt was generated by the automated BLM Collections and Billing System and is a paper representation of a portion of the official electronic record contained therein.

AMC 2841de7



2004-03462
Page 1 of 3
Requested By: ELLEN WADE
PATRICIA L WALL, RECORDER
OFFICIAL RECORDS OF LA PAZ COUNTY, AZ
07-06-2004 02:34 PM Recording Fee \$15.00

Return Document to:
Ellen Wade
987 County Street 2976
Blanchard, OK. 73010-4400
Telephone: 1-405-249-5714

A3850-1(NOV.2001)

No. of Claims: <u>2</u>	x \$5 = <u>10⁰⁰</u>
Receipt No.: _____	Check No.: <u>677</u>
Init: <u>C</u>	FOR BLM USE ONLY

AFFIDAVIT OF PERFORMANCE OF ANNUAL WORK. Also fill in Items 1 through 9 and the reverse side of this document.

NOTICE OF INTENTION TO HOLD. I intend to hold the claim(s)/site(s) listed on the reverse side of this document for the calendar year 20____. Also fill in Items 1 through 4 and Item 9.

Notices of Intention to Hold are for mill sites and tunnel sites or for mining claims when assessment work has not been done, regardless of whether the annual assessment has been suspended, deferred, or not yet accrued. The filing of a Notice of Intention to Hold shall not relieve the owner of complying with federal and state laws pertaining to the performance of annual assessment work. Notices of Intention to Hold for mill sites or tunnel sites need not be county recorded. For mining claims the form filed with the Bureau of Land Management (BLM) must be identical to the one that was or will be filed with the county.

Evidence of Annual Assessment Work or a Notice of Intention to Hold must be filed each calendar year following the calendar year in which the claim/site was located. **All claims listed on a single affidavit must be contiguous.**

1. State of Arizona, County of La Paz ss:
2. I, (Name) Ellen Wade
3. Reside at (Address) 987 County Street 2976
City Blanchard, County Grady, State OK Zip 73010-4400

being duly sworn, deposes and says that he/she is a citizen of the United States, more than eighteen years of age, that all of the facts set forth in this affidavit/notice, subject to the provisions and penalties of 18 U.S.C. 1001 pertaining to the filing of false, fictitious, or fraudulent statements with the United States, are true and correct according to the best of my knowledge, information and belief.

4. Owner's name and address (If not shown in Items 1-3 above). **Check here if this is a change of address.**
Same location - Post office change of address

5. That I am personally acquainted with the mining claim(s). The work and improvements were made by and at the expense of the owner(s) of said claim(s). Said contiguous group of claims, listed on the reverse side of this document, are situated in the Plo mas a Mining District, La Paz County, Arizona.

6. That between the dates starting at 12 o'clock noon on September 1, 2003 and ending at 12 o'clock noon on September 1, 2004 at least \$ 200.00 Dollars worth of work and improvements were done and performed upon said claim(s) or upon one or more of a contiguous group of claims for the benefit of all, or wholly or partly outside of a contiguous group of claims for the benefit of all, not including the location work.

7. That the following persons were employed to perform the work and improvements described herein:
Ellen Wade - Pub Wade 10/13/04TK

ENTERED INTO COMPUTER

8. That the work and improvements performed were: mining, picking up & stacking junk,

9. Dated: 6-29-04 Signature: Ellen Wade
SUBSCRIBED AND SWORN TO before me, a Notary Public, this 29th day of June, 2004
by Ellen Wade
Notary Public M. M. Humphrey 03014013
MY COMMISSION EXPIRES 11-25-2007

If the claims/sites have consecutive BLM numbers and are in the same Township, Range and Section(s), they may be listed as follows:

Claim/Site Name	Serial Number	Dkt/Pg or Record # of Orig Location Notice	TWN		
			SHP	RNG	SEC(S)
Sample 1 - 10	A MC 19640 - 49	Dkt/Pg 1025/1-10 Recording #9106173-82	4N	20W	36
<u>Gold Eye # 2</u>	<u>AMC # 284668</u>	<u>88-2234</u>	<u>3N</u>	<u>20W</u>	<u>14</u>
<u>Gold Eye # 3</u>	<u>AMC # 284669</u>	<u>88-2235</u>	<u>3N</u>	<u>20W</u>	<u>14</u>

BLM requires a \$5 nonrefundable service charge for each mining claim, mill site or tunnel site payable on or before December 30th (not the 31st). Mail to:

Bureau of Land Management
222 North Central Avenue
Phoenix, Arizona 85004-2203
602-417-9200
www.az.blm.gov

This form is for the purpose of complying with the laws of the United States Department of the Interior, Bureau of Land Management and the State of Arizona pertaining to assessment work and/or notice of intention to hold. 30 U.S.C. 28, 43 CFR 3833.2, ARS 27-208. Subject to Paperwork Reduction Act and Privacy Act statements available at the BLM AZ State Office. This form is not copyrighted. It may be reproduced without permission.

RECEIVED
BUREAU OF
LAND MANAGEMENT

2004 AUG - 6 A 10: 24

ARIZONA
STATE OFFICE
PHOENIX, ARIZONA

BLM Date Stamp

United States Department of the Interior
Bureau of Land Management
 BUSINESS & SUPPORT SVCS DIV
 222 N CENTRAL AVE
 PHOENIX, AZ 85004 -2203
 Phone: (602) 417-9200

Receipt	
No:	925208

Transaction #: 959365
Date of Transaction: 08/10/2004

CUSTOMER:	ELLEN WADE 987 COUNTY STREET 2976 BLANCHARD,OK 73010
------------------	--

LINE #	QTY	DESCRIPTION	REMARKS	UNIT PRICE	TOTAL
1	1.00	LOCATABLE MINERALS / MINING CLAIMS-NOT NEW-UNADJUD,ONE AUTH NO. ONLY / MINING CLAIM MONEY RECEIVED (455) CASES: AMC284668/\$10.00	POL 2004 (2)	- n/a -	10.00
TOTAL:					\$10.00

PAYMENT INFORMATION			
1	AMOUNT:	\$10.00	POSTMARKED: 08/02/2004
	TYPE:	CHECK	RECEIVED: 08/06/2004
	CHECK NO:	677	
	NAME:	WADE, ELLEN 987 COUNTY STREET 2976 BLANCHARD OK 73010	

REMARKS

This receipt was generated by the automated BLM Collections and Billing System and is a paper representation of a portion of the official electronic record contained therein.

UNITED STATES
DEPARTMENT OF THE INTERIOR
BUREAU OF LAND MANAGEMENT

284667

CREDIT CARD PAYMENT
FOR MINING CLAIM MAINTENANCE FEE

NAME Forrest Baker

ADDRESS P. O. Box 962

CITY Quartzsite STATE AZ ZIP 85346

PHONE # (928) 927-9551

SEND RECEIPT TO ABOVE ADDRESS
SEND RECEIPT TO: _____

AMC NUMBER

CLAIM/SITE NAME

284672

Gold Eye #6

DATE STAMP

RECEIVED
B.L.M. AZ STATE OFFICE

2004 AUG 11 P 2:33

PHOENIX, ARIZONA

TELEPHONE SUBMISSION - ACCURACY OF THE ABOVE INFORMATION
IS THE RESPONSIBILITY OF THE CLAIMANT/OWNER

FOR OFFICIAL USE ONLY

10/07/04
DATE

SC
INITIALS

10/07/04
VERIFIED

COUNT 1 \$ 125⁰⁰ INITIALS (72)

ENTERED INTO COMPUTER

8/31/04 ab

United States Department of the Interior
Bureau of Land Management
 BUSINESS & SUPPORT SVCS DIV
 222 N CENTRAL AVE
 PHOENIX, AZ 85004 -2203
 Phone: (602) 417-9200

Receipt	
No:	926402

Transaction #: 960592
Date of Transaction: 08/11/2004

CUSTOMER:	FORREST BAKER PO BOX 962 QUARTZSITE, AZ 85346
------------------	---

LINE #	QTY	DESCRIPTION	REMARKS	UNIT PRICE	TOTAL
1	1.00	LOCATABLE MINERALS / MINING CLAIMS-NOT NEW-UNADJUD, ONE AUTH NO. ONLY / MINING CLAIM MONEY RECEIVED (455) CASES: AMC284672/\$125.00	MAINT 2005 - 1	- n/a -	125.00
TOTAL:					\$125.00

PAYMENT INFORMATION

NOTE: Items will appear on credit card statement as "Bureau of Land Management".

1	AMOUNT:	\$125.00	POSTMARKED:	N/A
	TYPE:	CREDIT CARD	RECEIVED:	08/11/2004
	NAME:	BAKER, FORREST PO BOX 962 QUARTZSITE AZ 85346		
	CARD NO:	XXXXXXXXXXXX3768	AUTH CODE:	999999
	NAME ON CARD:	FORREST BAKER		
	EXPIRES:	05/31/2006		
	SIGNATURE:			

REMARKS

--

This receipt was generated by the automated BLM Collections and Billing System and is a paper representation of a portion of the official electronic record contained therein.

AMC 284667

358407

From William E. Mauger
P.O. Box 2370
Quartzsite, Az. 85346

for new 25.00 Charges on maint. fee 2005

AMC # 358407, Just Dog 25.00

900649 6/29/04

AMC # 284671, Gold Eye 25.00

723158 8/4/03

50.00

I had Pd. The maint. fee on #358407 Rec
There 6/29/2004 100.00 (Receipt # 900649)

The maint. fee is pd for 2005 on #284671 from
overpayment of 100.00 that you have held
for this purpose (8/4/03 Receipt # 723158)

Thank you
William Mauger

P.S. If there is a problem I can be reached at
Summer ph # 219-485-3212

2004 JUL 20 A 10:25

ARIZONA
STATE OFFICE
PHOENIX ARIZONA

Receipt # 912034

ENTERED INTO COMPUTER

8/18/04TK

BUREAU OF
LAND MANAGEMENT

VERIFIED BY: PB 9/2/04

United States Department of the Interior
Bureau of Land Management
 BUSINESS & SUPPORT SVCS DIV
 222 N CENTRAL AVE
 PHOENIX, AZ 85004 -2203
 Phone: (602) 417-9200

Receipt	
No:	912034

Transaction #: 945921
Date of Transaction: 07/20/2004

CUSTOMER:	WILLIAM E MAUGER BOX 31 BEULAH,CO 81023
------------------	---

LINE #	QTY	DESCRIPTION	REMARKS	UNIT PRICE	TOTAL
1	1.00	LOCATABLE MINERALS / MINING CLAIMS-NOT NEW-UNADJUD,ONE AUTH NO. ONLY / MINING CLAIM MONEY RECEIVED (455) CASES: AMC358407/\$50.00	MAINT 2005/2	- n/a -	50.00
TOTAL:					\$50.00

PAYMENT INFORMATION					
1	AMOUNT:	\$50.00	POSTMARKED:	07/15/2004	
	TYPE:	CHECK	RECEIVED:	07/20/2004	
	CHECK NO:	1376			
	NAME:	MAUGER, WILLIAM E BOX 31 BEULAH CO 81023			

REMARKS
PARTIAL PYMNT FOR MAINT O5

This receipt was generated by the automated BLM Collections and Billing System and is a paper representation of a portion of the official electronic record contained therein.

Amc 284667
JMC



2004-02115
Page 1 of 2
Requested By: RICHARD JASCHKE
PATRICIA L WALL, RECORDER
OFFICIAL RECORDS OF LA PAZ COUNTY, AZ
04-14-2004 10:50 AM Recording Fee \$15.00

Return Document to:
Richard Jaschke
8901 YAQUI Loop
Parkec, AZ. 85344

Telephone: 9286677266

A3850-1(Sept 2003)

NO. OF CLAIMS: 1 x \$5 = 5.00
CHECK NO: cash INIT: JMC
FOR BLM USE ONLY

SELECT ONLY ONE:


AFFIDAVIT OF PERFORMANCE OF ANNUAL WORK. Also fill in Items 1 through 9 on the reverse side of this document.

NOTICE OF INTENTION TO HOLD. I intend to hold the claims(s)/site(s) listed below for the calendar year 2____. Also fill in Items 1 through 4 and Item 9 on the reverse side of this document.

AMC NUMBER	CLAIM/SITE NAME	COUNTY RECORDER DATA	SEC	TNSP	RNGE
284667	GOLDEYE #1		14	36-N	20000

BLM requires a \$5 nonrefundable service charge for each mining claim, mill site or tunnel site payable on or before December 30th (not the 31st).
Mail to:

Bureau of Land Management
222 North Central Avenue
Phoenix, Arizona 85004-2203



602-417-9200
www.az.blm.gov

ENTERED INTO COMPUTER

5/24/04 AB

PHOENIX, ARIZONA
2004 APR 26 P 12:17
RECEIVED
B.L.M. AZ STATE OFFICE
BLM Date Stamp

Notices of Intention to Hold are for mill sites, tunnel sites or mining claims when assessment work has not been done, regardless of whether the annual assessment has been suspended, deferred, or not yet accrued. The filing of a Notice of Intention to Hold shall not relieve the owner of complying with federal and state laws pertaining to the performance of annual assessment work. Notices of Intention to Hold for mill sites or tunnel sites need not be county recorded. For mining claims the form filed with the Bureau of Land Management must be identical to the one that was or will be filed with the county. All claims listed on a single affidavit must be contiguous.

Evidence of Annual Assessment Work or a Notice of Intention to Hold must be filed each calendar year following the calendar year in which the claim/site was located.

1. State of Arizona, County of LA PAZ ss:

2. I, (Name) Richard E. & Sheryl L. Jaschke

3. Reside at (Address) 8901 YAQUI Loop

City Prater, County LA PAZ, State AZ Zip 85344 being duly sworn, deposes and says that he/she is a citizen of the United States, more than eighteen years of age, that all of the facts set forth in this affidavit/notice, subject to the provisions and penalties of 18 U.S.C. 1001 pertaining to the filing of false, fictitious, or fraudulent statements with the United States, are true and correct according to the best of my knowledge, information and belief.

4. Owner's name and address (If not shown in Items 1-3 above). _____

5. That I am personally acquainted with the mining claim(s). The work and improvements were made by and at the expense of the owner(s) of said claim(s). Said contiguous group of claims, listed on the reverse side of this document, are situated in the PLUMESA Mining District, LA PAZ County, Arizona.

6. That between the dates starting at 12 o'clock noon on September 1, 2003 and ending at 12 o'clock noon on September 1, 2004 at least \$ 500.00 Dollars worth of work and improvements were done and performed upon said claim(s) or upon one or more of a contiguous group of claims for the benefit of all, wholly or partly outside of a contiguous group of claims for the benefit of all, not including the location work.

7. That the following persons were employed to perform the work and improvements described herein: NO ONE
Employed. Work accomplished by owners

8. That the work and improvements performed were: RELOCATED 30 TONS OF ROCK, GRADED PILES
LEVELING OUT. CLEANED UP SCRAP IRON IN PILES, SOME REMOVED, 100 HOURS OF
DRY WASHING

9. Dated: 4/14/04 Signature: [Handwritten Signatures]

SUBSCRIBED AND SWORN TO before me, a Notary Public, this 14TH day of April 2004

By: Richard E. & Sheryl L. Jaschke
Notary Public [Handwritten Signature]

MY COMMISSION EXPIRES Dec. 19, 2007



United States Department of the Interior
Bureau of Land Management
 BUSINESS & SUPPORT SVCS DIV
 222 N CENTRAL AVE
 PHOENIX, AZ 85004 -2203
 Phone: (602) 417-9200

Receipt	
No:	863534

Transaction #: 896354
Date of Transaction: 04/26/2004

CUSTOMER:	RICHARD JASCHKE 8901 YAQUI LOOP PARKER, AZ 85344
------------------	--

LINE #	QTY	DESCRIPTION	REMARKS	UNIT PRICE	TOTAL
1	1.00	LOCATABLE MINERALS / MINING CLAIMS-NOT NEW-UNADJUD, ONE AUTH NO. ONLY / MINING CLAIM MONEY RECEIVED (455) CASES: AMC284667/\$5.00	POL 2004	- n/a -	5.00
TOTAL:					\$5.00

PAYMENT INFORMATION			
1	AMOUNT:	\$5.00	POSTMARKED: N/A
	TYPE:	CASH	RECEIVED: 04/26/2004
	NAME:	JASCHKE, RICHARD 8901 YAQUI LOOP PARKER AZ 85344	

REMARKS

This receipt was generated by the automated BLM Collections and Billing System and is a paper representation of a portion of the official electronic record contained therein.

AFFIDAVIT OF ANNUAL ASSESSMENT WORK

(Short Form)

STATE OF ~~NEVADA~~ ARIZONA }
COUNTY OF LA PAZ } SS.

AMC 284667

TO ALL WHOM IT MAY CONCERN:

The undersigned, Gordon L Sunde, certifies that at least ONE HUNDRED AND 00/100 DOLLARS (\$100.00) per claim was expended for development, labor and improvements, or equivalent value added, as the annual assessment work for the assessment year ending September 1, _____ for the following unpatented mining claim(s) generally located in the following sections(s):

Name of Claim(s)	Section	Township	Range	Meridian
<u>Gold eye #4</u>	<u>4</u>	<u>3 N</u>	<u>20 W</u>	<u>5 1/2 SW 1/4 NW 1/4</u>
_____	_____	_____	_____	_____
_____	_____	_____	_____	_____

BLM Serial No(s):
NMC- 284670
NMC- _____
NMC- _____

Name and mailing address of owner or claimant:
Gordon L. Sunde
P.O. Box 3852 Sparks NV 89432

The work consisted of cleaning up of metal trash and debris that was on claim

The work described above was performed at the following locations: SAME AS ABOVE

Said work was performed between 4-1-02 and April 12, 03. A total of more than _____ and 00/100 DOLLARS (\$) was expended in performing the work, or equivalent value added. The work was performed by: Gordon Sunde
Earl Dorsey AND wives

All of the aforesaid unpatented mining claims are contiguous and work on, or for the benefit of, any one claim or group of claims tends to develop all the claims. The work was performed for the purpose of developing the mineral potential of the claims and to maintain and hold such claims.

Dated this 1 day of Sept, 2003
By Gordon L Sunde
Owner, Claimant, Agent, or Lessee

Subscribed and sworn to before me this _____ day of _____, 20__.

RECORDER'S STAMP

NOTARY PUBLIC
Suggested Form - Nevada Division of Minerals (REV. 7/30/2001 LV)
Nevada Proof of Labor, 30 USC Sec. 28 - NRS 517.230

ENTERED IN COMPUTER

1/29/04 MSH

RECEIVED
BUREAU OF
LAND MANAGEMENT

2003 SEP -5 A 10: 28

ARIZONA
STATE OFFICE
PHOENIX, ARIZONA

MAINTENANCE FEE PAYMENT

Mining Claim Maintenance Fee Payment of \$100 per claim or site is due on or before September 1, 20____, in lieu of assessment work for the upcoming assessment year beginning September 1 of the year noted above.

BUREAU OF LAND MANAGEMENT
ARIZONA STATE OFFICE
222 NORTH CENTRAL AVENUE
PHOENIX, AZ 85004
602-417-9200
www.az.blm.gov

FOR BLM USE ONLY	
NO. OF CLAIMS: _____	X \$100 = \$ _____
RECEIPT NO.: _____	CHECK NO.: _____
INIT: _____	

BLM SERIAL
NUMBERS

NAME OF CLAIMS/SITES

AMC _____	_____
AMC _____	_____
AMC _____	_____
AMC _____	_____
AMC _____	_____
AMC _____	_____
AMC _____	_____
AMC _____	_____
AMC _____	_____

List additional claims on the reverse side of this form.

CLAIMANT'S NAME: _____

ADDRESS: _____

CITY: _____ STATE: _____ ZIP: _____

PHONE: _____

Check here if this is a change of address

RECEIVED BUREAU OF LAND MANAGEMENT 2007 SEP 5 10:28 ARIZONA STATE OFFICE PHOENIX, ARIZONA BLM DATE STAMP

BLM SERIAL
NUMBERS

NAME OF CLAIMS/SITES

AMC _____
AMC _____
AMC _____
AMC _____
AMC _____
AMC _____
AMC _____

43 CFR 3833.0-5(e) (August 30, 1994) requires that the names of all of the owners and their current addresses shall be identified on all instruments required to be recorded or filed by the regulation, 43 CFR Subpart 3833.

NAME: Earl L. Dorsey ADDRESS: 817 Starlight Ct.
CITY: San Jose STATE: CA ZIP: 95117 IS THIS A NEW ADDRESS NO

NAME: Gordon L Sunde ADDRESS: P.O. Box 3852
CITY: Sparks STATE: NV ZIP: 89432 IS THIS A NEW ADDRESS NO

NAME: _____ ADDRESS: _____
CITY: _____ STATE: _____ ZIP: _____ IS THIS A NEW ADDRESS

NAME: _____ ADDRESS: _____
CITY: _____ STATE: _____ ZIP: _____ IS THIS A NEW ADDRESS

Signature: Gordon L Sunde
To record with the County, one claimant or an agent must sign.

FOR BLM USE ONLY	
DATE ENTERED INTO COMPUTER:	_____
INITIALS:	_____ VERIFIED: _____

Recording Requested By

And When Recorded Mail To:

Gordon L. Sunde
P.O. Box 5133
Quartzsite AZ
86359



2003-06109

Page 1 of 2

Requested By: GORDON SUNDE

PATRICIA L WALL, RECORDER

OFFICIAL RECORDS OF LA PAZ COUNTY, AZ

12-12-2003 03:46 PM Recording Fee \$15.00

(This space reserved for recording information)

CAPTION HEADING: AFFIDAVIT of LABOR

ARIZONA
STATE OFFICE
PHOENIX, ARIZONA

2003 DEC 24 A 9:40

RECEIVED
BUREAU OF
LAND MANAGEMENT

United States Department of the Interior
Bureau of Land Management
 BUSINESS & SUPPORT SVCS DIV
 222 N CENTRAL AVE
 PHOENIX, AZ 85004 -2203
 Phone: (602) 417-9200

Receipt	
No:	805279

Transaction #: 836118
Date of Transaction: 12/29/2003

CUSTOMER:	GORDON SUNDE PO BOX 5133 QUARTZSITE, AZ 85359
-----------	---

LINE #	QTY	DESCRIPTION	REMARKS	UNIT PRICE	TOTAL
1	1.00	LOCATABLE MINERALS / MINING CLAIMS-NOT NEW-UNADJUD, ONE AUTH NO. ONLY / MINING CLAIM MONEY RECEIVED (455) CASES: AMC284670/\$5.00	POL 2003 (1)	- n/a -	5.00
TOTAL:					\$5.00

PAYMENT INFORMATION									
1	<table border="1" style="width: 100%;"> <tr> <td style="width: 60%;">AMOUNT: \$5.00</td> <td>POSTMARKED: 12/22/2003</td> </tr> <tr> <td>TYPE: CHECK</td> <td>RECEIVED: 12/24/2003</td> </tr> <tr> <td>CHECK NO: 4166</td> <td></td> </tr> <tr> <td colspan="2">NAME: SUNDE, GORDON L PO BOX 5133 QUARTZSITE AZ 85359</td> </tr> </table>	AMOUNT: \$5.00	POSTMARKED: 12/22/2003	TYPE: CHECK	RECEIVED: 12/24/2003	CHECK NO: 4166		NAME: SUNDE, GORDON L PO BOX 5133 QUARTZSITE AZ 85359	
AMOUNT: \$5.00	POSTMARKED: 12/22/2003								
TYPE: CHECK	RECEIVED: 12/24/2003								
CHECK NO: 4166									
NAME: SUNDE, GORDON L PO BOX 5133 QUARTZSITE AZ 85359									

REMARKS

This receipt was generated by the automated BLM Collections and Billing System and is a paper representation of a portion of the official electronic record contained therein.



2003-05837

Page 1 of 1

Requested By: RICHARD JASCHKE
PATRICIA L WALL, RECORDER
OFFICIAL RECORDS OF LA PAZ COUNTY, AZ
11-25-2003 08:30 AM Recording Fee \$10.00

Recorded at the Request of:
When recorded mail to:

Richard Jaschke
8901 YAQUI Loop
Parker, AZ 85344

AMC 284667

QUIT-CLAIM DEED

For the consideration of Ten Dollars, and other valuable considerations, I or we,

ALBERT RAY NEMITZ AND DORIS L. NEMITZ
HUSBAND & WIFE
hereby quit-claim to

Richard E. Jaschke and Sheryle L. Jaschke, husband and wife as joint tenants with right of survivorship,

all right, title, or interest in the following real property situated in LA PAZ County, State of Arizona:

UNPATENTED MINE CLAIM:
GOLDEYE #1 AMC # 284667 04/07/88
EXEMPT PURSUANT TO A.R.S. SECTION 42-1614(A)(6)
DATED 24 DAY OF NOV. 2003
SECTION 14 TOWNSHIP 3-4 RANGE 20-W
PLAMOSA MINING DISTRICT LA PAZ CO,
N 1/2 / NE 1/4 1 SW 1/4 OF SECTION 14 T10N R30W

Date 11/24/03

STATE OF California
County of Riverside } SS.

Albert R. Nemitz
Doris L. Nemitz

This instrument was acknowledged before me this 24 day of November, 2003, by
Sharon T. Anderson

My commission expires May 17, 2006

PHOENIX, ARIZONA
Notary Public



2003 DEC 15 P 3:10 Form No. 8-35

RECEIVED
B.L.M. AZ STATE OFFICE

ENTERED IN COMPUTER
12/31/03 MCH

The transfer document pertaining to your mining claim(s) has been processed.

Attached are copies of the serial register pages showing the current owners of record.

If you have any questions, please call Mary Hyde at (602) 417-9356.

**DEPARTMENT OF THE INTERIOR
BUREAU OF LAND MANAGEMENT
MINING CLAIMS
(LIVE) Serial Register Page**

RunDate/Time: 12/31/03 01:25 PM

Page 1 of 1

01 10-21-1976;090STAT0090;43USC1744
Case Type 384201: PLACER CLAIM
Claim Name: GOLD EYE #1
Commodity :
Case Disposition: ACTIVE

**Serial Number
AMC284667**

Name & Address				Int Rel	% Interest
JASCHKE RICHARD E	8901 YAQUI LOOP	PARKER, AZ 85344		CLAIMANT	0.0000000
JASCHKE SHERYLE L	8901 YAQUI LOOP	PARKER, AZ 85344		CLAIMANT	0.0000000

Mer Twp	Rng	Sec	Quadrant	District/Resource	County
14	0030N	0200W	014	SW	YUMA FIELD OFFICE LA PAZ

Act Date	Code	Action	Action Remarks	Receipt Number
04/07/1988	403	LOCATION DATE		
05/18/1988	395	RECORDATION NOTICE RECD		
12/15/2003	483	SMALL MINER CERT FILED	2005	
05/01/2003	483	SMALL MINER CERT FILED	2004	
05/01/2003	480	EVID OF ASSMT FILED	2003	672634
07/30/2002	483	SMALL MINER CERT FILED	2003	
07/30/2002	480	EVID OF ASSMT FILED	2002	530321
05/04/2001	483	SMALL MINER CERT FILED	2002	
05/04/2001	480	EVID OF ASSMT FILED	2001	301021
05/03/2000	483	SMALL MINER CERT FILED	2001	
05/03/2000	480	EVID OF ASSMT FILED	2000	112671
04/20/1999	483	SMALL MINER CERT FILED	2000	
04/20/1999	480	EVID OF ASSMT FILED	1999	
07/29/1998	482	RENTAL/MAINTENANCE FEE	1999	
07/16/1997	482	RENTAL/MAINTENANCE FEE	1998	
08/27/1996	482	RENTAL/MAINTENANCE FEE	1997	
08/29/1995	482	RENTAL/MAINTENANCE FEE	1996	
08/29/1994	482	RENTAL/MAINTENANCE FEE	1995	
08/24/1993	482	RENTAL/MAINTENANCE FEE	1994	
08/24/1993	482	RENTAL/MAINTENANCE FEE	1993;RECEIPT 2025918	
12/10/1992	480	EVID OF ASSMT FILED	1992	
12/15/2003	392	MONIES RECEIVED	\$5.00;1	799478
11/24/2003	396	TRF OF INTEREST FILED	NEMITZ DORIS L	799478
11/24/2003	396	TRF OF INTEREST FILED	NEMITZ ALBERT RAY	799478
08/31/1998	396	TRF OF INTEREST FILED	ERDMAN L H	
07/16/1997	170	ADDRESS CHANGE FILED	ERDMAN L H	
01/21/1997	379	REFUND AUTHORIZED	\$60.00;	
05/18/1988	501	ACCT ADV IN LEAD FILE	284667	
05/18/1988	669	LAND STATUS CHECKED		
04/07/1988	404	COUNTY RECORDATION	0;0088;2233	

Line Nr Remarks

United States Department of the Interior
Bureau of Land Management
 BUSINESS & SUPPORT SVCS DIV
 222 N CENTRAL AVE
 PHOENIX, AZ 85004 -2203
 Phone: (602) 417-9200

Receipt
 No: 799478

Transaction #: 830191
 Date of Transaction: 12/15/2003
 CUSTOMER: RICHARD JASCHKE
 8901 YAQUI LOOP
 PARKER, AZ 85344

LINE #	QTY	DESCRIPTION	REMARKS	UNIT PRICE	TOTAL
1	1.00	LOCATABLE MINERALS / MINING CLAIMS-NOT NEW-UNADJUD, ONE AUTH NO. ONLY / MINING CLAIM MONEY RECEIVED (455) CASES: AMC284667/\$5.00	TRF & WAIVER	- n/a -	5.00
TOTAL:					\$5.00

PAYMENT INFORMATION	
1	AMOUNT: \$5.00 TYPE: CASH NAME: JASCHKE, RICHARD 8901 YAQUI LOOP PARKER AZ 85344
	POSTMARKED: N/A RECEIVED: 12/15/2003

REMARKS

This receipt was generated by the automated BLM Collections and Billing System and is a paper representation of a portion of the official electronic record contained therein.

UNITED STATES
DEPARTMENT OF THE INTERIOR
BUREAU OF LAND MANAGEMENT

MAINTENANCE FEE WAIVER CERTIFICATION

575

FORM APPROVED
OMB NO. 1004-0114
Expires: December 31, 2002

AMC 284667

SEE INSTRUCTIONS ON REVERSE

1. This small miner waiver is filed for the assessment year beginning at noon on September 1, 02 and ending at noon on September 1, 03.
2. The undersigned and all related parties owned ten or fewer mining claims, mill, or tunnel sites located and maintained on Federal lands in the United States of America on September 1, 03.
3. The undersigned have performed the assessment work required by law for each mining claim listed prior to filing this waiver and understand that by filing this form; an affidavit of assessment work must be recorded by the December 30th following the filing of this waiver.
4. The undersigned understand that if the assessment work obligation has not yet come due under 30 U.S.C. 28 (for those claims in their first assessment year only); a notice of intent to hold reciting this condition must be recorded by the December 30th following the filing of this waiver.
5. The undersigned understand that mill and tunnel sites may also be listed upon this waiver and be waived from payment of the maintenance fee; and that a notice of intent to hold for these sites is required to be recorded by the December 30th immediately following the filing of this waiver.
6. The undersigned understand and acknowledge that pursuant to 43 U.S.C. 1212 and 18 U.S.C. 1001; the filing or recording of a false, fictitious, or fraudulent document with the Bureau of Land Management may result in a fine of up to \$250,000, a prison term not to exceed five years, or both.
7. The mining claims, mill or tunnel sites for which this waiver from payment of the maintenance fees is requested are:

CLAIM OR SITE NAME	BLM RECORDATION SERIAL NUMBER
1. Gold EYE # 4	AMC # 284670
2.	
3.	
4.	
5.	
6.	
7.	
8.	
9.	
10.	

The owner(s) (claimants) of the above mining claims and sites are:

Gordon L. Sundre (Owner's Name - Please Print) Gordon L. Sundre (Owner's Signature)

PO. Box 3852 Sparks Nevada (Street or P.O. Box)
 Sparks NV 89432 (City) (State) (Zip Code)

Gordon L. Sundre (Owner's Name - Please Print) Gordon L. Sundre (Owner's Signature)

PO. Box 3852 (Street or P.O. Box)
 Sparks NV 89432 (City) (State) (Zip Code)

Same (Owner's Name - Please Print) Gordon L. Sundre (Owner's Signature)

Same (Street or P.O. Box)

Same (City) (State) (Zip Code)

(Continued on reverse)

Postmarked timely

RECEIVED
BUREAU OF
LAND MANAGEMENT

2003 SEP -5 A 10:28

ARIZONA
STATE OFFICE
PHOENIX, ARIZONA

575

UNITED STATES
DEPARTMENT OF THE INTERIOR
BUREAU OF LAND MANAGEMENT

MAINTENANCE FEE WAIVER CERTIFICATION

FORM APPROVED
OMB NO. 1004-0114
Expires: December 31, 2002

SEE INSTRUCTIONS ON REVERSE

1. This small miner waiver is filed for the assessment year beginning at noon on September 1, 02 and ending at noon on September 1, 03
2. The undersigned and all related parties owned ten or fewer mining claims, mill, or tunnel sites located and maintained on Federal lands in the United States of America on September 1, 03
3. The undersigned have performed the assessment work **required by law** for each mining claim listed **prior to filing this waiver** and understand that by filing this form; an affidavit of assessment work must be recorded by the December 30th following the filing of this waiver.
4. The undersigned understand that if the assessment work obligation has not yet come due under 30 U.S.C. 28 (for those claims in their first assessment year only); a notice of intent to hold reciting this condition must be recorded by the December 30th following the filing of this waiver.
5. The undersigned understand that mill and tunnel sites may also be listed upon this waiver and be waived from payment of the maintenance fee; and that a notice of intent to hold for these sites is required to be recorded by the December 30th immediately following the filing of this waiver.
6. The undersigned understand and acknowledge that pursuant to 43 U.S.C. 1212 and 18 U.S.C. 1001; the filing or recording of a false, fictitious, or fraudulent document with the Bureau of Land Management may result in a fine of up to \$250,000, a prison term not to exceed five years, or both.
7. The mining claims, mill or tunnel sites for which this waiver from payment of the maintenance fees is requested are:

CLAIM OR SITE NAME	BLM RECORDATION SERIAL NUMBER
1. <u>Gold eye #4</u>	<u>AMC 284670</u>
2.	
3.	
4.	
5.	
6.	
7.	
8.	
9.	
10.	

The owner(s) (claimants) of the above mining claims and sites are:

Earl L. Dorsey
(Owner's Name - Please Print)
817 Starlight Ct
(Street or P.O. Box)
San Jose CA 95117
(City) (State) (Zip Code)

Earl L. Dorsey
(Owner's Signature)

Gordon L. Sunde
(Owner's Name - Please Print)
PO Box 3852
(Street or P.O. Box)
Sparks NV 89432
(City) (State) (Zip Code)

Gordon L. Sunde
(Owner's Signature)

(Owner's Name - Please Print)

(Street or P.O. Box)

(City) (State) (Zip Code)

(Owner's Signature)

(Continued on reverse)

Postmarked timely

(Owner's Name - Please Print)	(Owner's Signature)		
(Street or P.O. Box)	(City)	(State)	(Zip Code)
(Owner's Name - Please Print)	(Owner's Signature)		
(Street or P.O. Box)	(City)	(State)	(Zip Code)
(Owner's Name - Please Print)	(Owner's Signature)		
(Street or P.O. Box)	(City)	(State)	(Zip Code)
(Owner's Name - Please Print)	(Owner's Signature)		
(Street or P.O. Box)	(City)	(State)	(Zip Code)

INSTRUCTIONS

- | | |
|--|---|
| <ol style="list-style-type: none"> 1. This certification is made under the provisions of § 1744 of Title 43 and § 28-28k of Title 30 of the United States Code; and the regulations thereunder (43 CFR Part 3830), 2. The claimant(s) must fill in the dates in paragraph 1 for the beginning and ending of the assessment year for which this waiver is sought. 3. The claimant(s) must fill in the date in paragraph 2 for the beginning of the assessment year for which this waiver is sought. 4. All claim and site names and Bureau of Land Management (BLM) serial numbers must be listed for the mining claims, mill sites, and tunnel sites for which the waiver is sought. 5. All owners of the mining claims, mill sites, and tunnel sites and their addresses must be given. 6. This waiver form must be signed by all the claimants or their designated agent, in original form. If an agent is designated, a notarized designation of agent, signed by all of the claimants with proper address given, must be submitted with this waiver. | <ol style="list-style-type: none"> 7. This form must be filed no later than September 1st for the upcoming assessment year in the BLM State Office where the mining claims or sites are recorded, or the waiver cannot be granted by the BLM. (Example: to obtain a waiver for the assessment year 2000, which begins at noon on September 1, 1999, you must qualify for and file for a waiver no later than September 1, 1999 in the proper BLM State Office). 8. For all mining claims which require assessment work, you must record an affidavit of labor on or before the December 30th immediately following the filing of this waiver. For all other mining claims or sites waived, you must record a notice of intent to hold on or before the December 30th immediately following the filing of this waiver. 9. Mill and tunnel sites may also be listed upon this waiver and be waived from payment of the maintenance fee. A notice of intent to hold for these sites is required to be filed by the December 30th following the filing of this waiver. |
|--|---|

NOTICE/BURDEN HOURS STATEMENT

The Privacy Act of 1974, *as amended*, and the regulation in 43 CFR 2.48(d) provide that you be furnished the following information in connection with the information required by this certification of waiver from rental fees.

AUTHORITY: 30 U.S.C. 28-28k; 43 U.S.C. 1201, 1457, 1740, and 1744; and 43 CFR 3830.

PRINCIPLE PURPOSE: This information is to be used to verify that the owner(s) (claimants) of a mining claim has complied with 30 U.S.C. 28f and is entitled to perform assessment work in lieu of paying the maintenance fee for the mining claims listed on this form.

ROUTINE USE: (1) Adjudication of the claimant(s) certification of waiver from paying the maintenance fee otherwise required by 30 U.S.C. 28f. (2) Disclosure may be made to appropriate Federal agencies when location is made within the agency's geographic area of responsibility. (3) Information from the record and/or the record will be transferred to the appropriate Federal, State, or local agency, or a member of the public in response to a specific request for pertinent information. (4) Information may also be provided to the Department of Justice or in a proceeding before a court or adjudicative body; or to Federal, State, local or foreign agencies when needed for enforcement of civil or criminal codes or applicable regulations concerning title rights upon the public land.

EFFECT OF NOT PROVIDING INFORMATION: Disclosure of this information is required by 30 U.S.C. 28f and 43 CFR Part 3830 for those qualified claimants wishing to take the small miner waiver allowed. Failure to supply the information required in this form to support the claimants certification of waiver from payment of the otherwise required maintenance fees will result in the waiver being disallowed and the mining claims subject to forfeiture by BLM under 30 U.S.C. 28i.

The Paperwork Reduction Act of 1995 requires us to inform you that:

This information is being collected to allow the BLM to determine if you qualify for a waiver from the payment of \$100 per mining claim or site maintenance fee established in 30 U.S.C. 28f and the implementing regulations at 43 CFR 3830. A response to this request is required in accordance with the statute to obtain your benefit.

BLM would like you to know that you do not have to respond to this, or any other, Federal agency-sponsored information collection unless it displays a currently valid OMB control number.

Public reporting burden for this form is estimated to average 8 minutes (0.133 hours) per response, including time to review instructions, gathering and maintaining data, and completing and reviewing the form. Direct comments regarding this burden estimate, or any other aspect of this form to the U.S. Department of the Interior-Bureau of Land Management, (1004-6114) Bureau Clearance Officer (WO-636), Mail Stop 401 LS, 1849 C St., N.W., Washington, D.C. 20240.

FOR OFFICIAL USE ONLY
2002 SEP - 5 4 10:28

RECEIVED
BUREAU OF
LAND MANAGEMENT

UNITED STATES
DEPARTMENT OF THE INTERIOR
BUREAU OF LAND MANAGEMENT

CREDIT CARD PAYMENT
FOR MINING CLAIM MAINTENANCE FEE

AMC 284667

NAME Forest Baker

ADDRESS PO Box 962

CITY Quartzsite STATE AZ ZIP 85346

PHONE # (928) 927-3024

SEND RECEIPT TO ABOVE ADDRESS

SEND RECEIPT TO: _____

AMC NUMBER	CLAIM/SITE NAME
<u>Amc 284672</u>	<u>Gold Eye # 6</u>
_____	_____
_____	_____

DATE STAMP _____ COUNT 1 \$ 100.⁰⁰ INITIALS [Signature]

TELEPHONE SUBMISSION - ACCURACY OF THE ABOVE INFORMATION
IS THE RESPONSIBILITY OF THE CLAIMANT/OWNER

FOR OFFICIAL USE ONLY
9/12/03 [Signature] _____
DATE INITIALS VERIFIED

PHOENIX, ARIZONA
2003 SEP - 2 A 11: 50
RECEIVED
B.L.M. AZ STATE OFFICE

✓
28

United States Department of the Interior
Bureau of Land Management
 BUSINESS & SUPPORT SVCS DIV
 222 N CENTRAL AVE
 PHOENIX, AZ 85004 -2203
 Phone: (602) 417-9200

Receipt	
No:	744209

Transaction #: 773809
Date of Transaction: 09/02/2003
CUSTOMER: FOREST BAKER PO BOX 962 QUARTZSITE, AZ 85346

LINE #	QTY	DESCRIPTION	REMARKS	UNIT PRICE	TOTAL
1	1.00	LOCATABLE MINERALS / MINING CLAIMS-NOT NEW-UNADJUD, ONE AUTH NO. ONLY / MINING CLAIM MONEY RECEIVED (455) CASES: AMC284672/\$100.00	MAINT 2004 (1)	- n/a -	100.00
TOTAL:					\$100.00

PAYMENT INFORMATION			
NOTE: Items will appear on credit card statement as "Bureau of Land Management".			
1	AMOUNT:	\$100.00	POSTMARKED: N/A
	TYPE:	CREDIT CARD	RECEIVED: 09/02/2003
	NAME:	BAKER, FOREST PO BOX 962 QUARTZSITE AZ 85346	
	CARD NO:	XXXXXXXXXXXX6011	AUTH CODE: 999999
	NAME ON CARD:	STUBBS, DIANE	
	EXPIRES:	01/31/2006	
	SIGNATURE:		

REMARKS

This receipt was generated by the automated BLM Collections and Billing System and is a paper representation of a portion of the official electronic record contained therein.

Amc 284667

8/15/03
ENTERED INTO COMPUTER
T.E.S.



2003-02412
Page 1 of 3
Requested By: ELLEN WADE
PATRICIA L WALL, RECORDER
OFFICIAL RECORDS OF LA PAZ COUNTY, AZ
05-02-2003 02:45 PM Recording Fee \$15.00

Return Document to:
Ellen Wade
At 4 Box 796
Blanchard, OK 73010
Telephone: 405-249-5714

A3850-1(April 2002)

NO. OF CLAIMS: 2 x \$5 = \$10.00 \$/s
RECEIPT NO: _____ CHECK NO: _____

- AFFIDAVIT OF PERFORMANCE OF ANNUAL WORK. Also fill in Items 1 through 9 on the reverse side of this document.
- NOTICE OF INTENTION TO HOLD. I intend to hold the claims(s)/site(s) listed below for the calendar year 20____. Also fill in Items 1 through 4 and Item 9 on the reverse side of this document.

Serial Number
(Sample A MC 19640 - 49)

AMC 284668
AMC 284669

Claim/Site Name
(Sample 1 - 10)

Gold Eye # 2
Gold Eye # 3

BLM requires a \$5 nonrefundable service charge for each mining claim, mill site or tunnel site payable on or before December 30th (not the 31st). Mail to:

Bureau of Land Management
222 North Central Avenue
Phoenix, Arizona 85004-2203
602-417-9200
www.az.blm.gov

This form is for the purpose of complying with the laws of the U. S. Department of the Interior, Bureau of Land Management and the State of Arizona pertaining to assessment work and/or notice of intention to hold. 30 U.S.C. 28, 43 CFR 3833.2, ARS 27-208. Subject to Paperwork Reduction Act and Privacy Act statements available at the AZ State Office. This form is not copyrighted. It may be reproduced without permission.

RECEIVED
BUREAU OF
LAND MANAGEMENT

2003 JUN 13 A 9:54

ARIZONA
STATE OFFICE
PHOENIX, ARIZONA

BLM Date Stamp

VERIFIED
10/2/03TK

Notices of Intention to Hold are for mill sites and tunnel sites or for mining claims when assessment work has not been done, regardless of whether the annual assessment has been suspended, deferred, or not yet accrued. The filing of a Notice of Intention to Hold shall not relieve the owner of complying with federal and state laws pertaining to the performance of annual assessment work. Notices of Intention to Hold for mill sites or tunnel sites need not be county recorded. For mining claims the form filed with the Bureau of Land Management must be identical to the one that was or will be filed with the county.

Evidence of Annual Assessment Work or a Notice of Intention to Hold must be filed each calendar year following the calendar year in which the claim/site was located.

- 1. State of Arizona, County of La Paz ss:
- 2. I, (Name) Ellen Wade
- 3. Reside at (Address) Rt. 4 Box 796 City Blanchard, County Grady, State OK Zip 73010

being duly sworn, deposes and says that he/she is a citizen of the United States, more than eighteen years of age, that all of the facts set forth in this affidavit/notice, subject to the provisions and penalties of 18 U.S.C. 1001 pertaining to the filing of false, fictitious, or fraudulent statements with the United States, are true and correct according to the best of my knowledge, information and belief.

- 4. Owner's name and address (If not shown in Items 1-3 above). Check here if this is a change of address.

- 5. That I am personally acquainted with the mining claim(s). The work and improvements were made by and at the expense of the owner(s) of said claim(s). Said contiguous group of claims, listed on the reverse side of this document, are situated in the Piomaso Mining District, La Paz County, Arizona.

- 6. That between the dates starting at 12 o'clock noon on September 1, 2002 and ending at 12 o'clock noon on September 1, 2003 at least \$ 200.00 Dollars worth of work and improvements were done and performed upon said claim(s) or upon one or more of a contiguous group of claims for the benefit of all, or wholly or partly outside of a contiguous group of claims for the benefit of all, not including the location work.

- 7. That the following persons were employed to perform the work and improvements described herein: Self

- 8. That the work and improvements performed were: Mining - picking up junk - leveling off old tailin piles + filling holes - covering mine shafts
Dated: 5-2-03 Signature: Ellen Wade

SUBSCRIBED AND SWORN TO before me, a Notary Public, this 02 day of May, 2003 by Ellen Wade Notary Public Lucero Gonzalez 5-2-03 MY COMMISSION EXPIRES 1-14-06



United States Department of the Interior
Bureau of Land Management
 BUSINESS & SUPPORT SVCS DIV
 222 N CENTRAL AVE
 PHOENIX, AZ 85004 -2203
 Phone: (602) 417-9200

Receipt	
No:	696806

Transaction #: 725481
Date of Transaction: 06/13/2003
CUSTOMER: ELLEN WADE RT 4 BOX 796 BLANCHARD,OK 73010

LINE #	QTY	DESCRIPTION	REMARKS	UNIT PRICE	TOTAL
1	1.00	LOCATABLE MINERALS / MINING CLAIMS-NOT NEW-UNADJUD,ONE AUTH NO. ONLY / MINING CLAIM MONEY RECEIVED (455) CASES: AMC284668/\$10.00		- n/a -	10.00
2	1.00	IAC PRODUCTS / SERVICE/ADMIN CHARGES / MAILING COSTS / POSTAGE		- n/a -	0.74
TOTAL:					\$10.74

PAYMENT INFORMATION			
1	AMOUNT:	\$10.74	POSTMARKED: 06/10/2003
	TYPE:	CHECK	RECEIVED: 06/13/2003
	CHECK NO:	636	
	NAME:	WADE, DUB RT 4 BOX 796 BLANCHARD OK 73010	

REMARKS
POL 2003

This receipt was generated by the automated BLM Collections and Billing System and is a paper representation of a portion of the official electronic record contained therein.

UNITED STATES
DEPARTMENT OF THE INTERIOR
BUREAU OF LAND MANAGEMENT

MAINTENANCE FEE WAIVER CERTIFICATION

FORM APPROVED
OMB NO. 1004-0114
Expires: December 31, 2002

SEE INSTRUCTIONS ON REVERSE AMC 284667

32

- This small miner waiver is filed for the assessment year beginning at noon on September 1, 2002 and ending at noon on September 1, 2003
- The undersigned and all related parties owned ten or fewer mining claims, mill, or tunnel sites located and maintained on Federal lands in the United States of America on September 1, 2002
- The undersigned have performed the assessment work **required by law** for each mining claim listed **prior to filing this waiver** and understand that by filing this form; an affidavit of assessment work must be recorded by the December 30th following the filing of this waiver.
- The undersigned understand that if the assessment work obligation has not yet come due under 30 U.S.C. 28 (for those claims in their first assessment year only); a notice of intent to hold reciting this condition must be recorded by the December 30th following the filing of this waiver.
- The undersigned understand that mill and tunnel sites may also be listed upon this waiver and be waived from payment of the maintenance fee; and that a notice of intent to hold for these sites is required to be recorded by the December 30th immediately following the filing of this waiver.
- The undersigned understand and acknowledge that pursuant to 43 U.S.C. 1212 and 18 U.S.C. 1001; the filing or recording of a false, fictitious, or fraudulent document with the Bureau of Land Management may result in a fine of up to \$250,000, a prison term not to exceed five years, or both.
- The mining claims, mill or tunnel sites for which this waiver from payment of the maintenance fees is requested are:

CLAIM OR SITE NAME	BLM RECORDATION SERIAL NUMBER
1. <u>Gold Eye # 2</u>	<u>AMC # 284668</u>
2. <u>Gold Eye # 3</u>	<u>AMC # 284669</u>
3.	
4.	
5.	
6.	
7.	
8.	
9.	
10.	

The owner(s) (claimants) of the above mining claims and sites are:

Ellen Wade
(Owner's Name - Please Print)
Rt. 4 Box 796
(Street or P.O. Box)
Blanchard OK. 73010
(City) (State) (Zip Code)

Ellen Wade
(Owner's Signature)

(Owner's Name - Please Print)

(Street or P.O. Box)

(City) (State) (Zip Code)

(Owner's Signature)

(Owner's Name - Please Print)

(Street or P.O. Box)

(City) (State) (Zip Code)

(Owner's Signature)

RECEIVED
BUREAU OF
LAND MANAGEMENT
2003 APR 18 A 10:24
ARIZONA
STATE OFFICE
PHOENIX ARIZONA

(Continued on reverse)

ENTERED IN COMPUTER

4/21/03 *[Signature]*

(Owner's Name - Please Print)	(Owner's Signature)		
(Street or P.O. Box)	(City)	(State)	(Zip Code)
(Owner's Name - Please Print)	(Owner's Signature)		
(Street or P.O. Box)	(City)	(State)	(Zip Code)
(Owner's Name - Please Print)	(Owner's Signature)		
(Street or P.O. Box)	(City)	(State)	(Zip Code)
(Owner's Name - Please Print)	(Owner's Signature)		
(Street or P.O. Box)	(City)	(State)	(Zip Code)

INSTRUCTIONS

1. This certification is made under the provisions of § 1744 of Title 43 and § 28-28k of Title 30 of the United States Code; and the regulations thereunder (43 CFR Part 3830),
2. The claimant(s) must fill in the dates in paragraph 1 for the beginning and ending of the assessment year for which this waiver is sought.
3. The claimant(s) must fill in the date in paragraph 2 for the beginning of the assessment year for which this waiver is sought.
4. All claim and site names and Bureau of Land Management (BLM) serial numbers must be listed for the mining claims, mill sites, and tunnel sites for which the waiver is sought.
5. All owners of the mining claims, mill sites, and tunnel sites and their addresses must be given.
6. This waiver form must be signed by all the claimants or their designated agent, in original form. If an agent is designated, a notarized designation of agent, signed by all of the claimants with proper address given, must be submitted with this waiver.
7. This form must be filed no later than September 1st for the upcoming assessment year in the BLM State Office where the mining claims or sites are recorded, or the waiver cannot be granted by the BLM. (Example: to obtain a waiver for the assessment year 2000, which begins at noon on September 1, 1999, you must qualify for and file for a waiver no later than September 1, 1999 in the proper BLM State Office).
8. For all mining claims which require assessment work, you must record an affidavit of labor on or before the December 30th immediately following the filing of this waiver. For all other mining claims or sites waived, you must record a notice of intent to hold on or before the December 30th immediately following the filing of this waiver.
9. Mill and tunnel sites may also be listed upon this waiver and be waived from payment of the maintenance fee. A notice of intent to hold for these sites is required to be filed by the December 30th following the filing of this waiver.

NOTICE/BURDEN HOURS STATEMENT

The Privacy Act of 1974, *as amended*, and the regulation in 43 CFR 2.48(d) provide that you be furnished the following information in connection with the information required by this certification of waiver from rental fees.

AUTHORITY: 30 U.S.C. 28-28k; 43 U.S.C. 1201, 1457, 1740, and 1744; and 43 CFR 3830.

PRINCIPLE PURPOSE: This information is to be used to verify that the owner(s) (claimants) of a mining claim has complied with 30 U.S.C. 28f and is entitled to perform assessment work in lieu of paying the maintenance fee for the mining claims listed on this form.

ROUTINE USE: (1) Adjudication of the claimant(s) certification of waiver from paying the maintenance fee otherwise required by 30 U.S.C. 28f. (2) Disclosure may be made to appropriate Federal agencies when location is made within the agency's geographic area of responsibility. (3) Information from the record and/or the record will be transferred to the appropriate Federal, State, or local agency, or a member of the public in response to a specific request for pertinent information. (4) Information may also be provided to the Department of Justice or in a proceeding before a court or adjudicative body; or to Federal, State, local or foreign agencies when needed for enforcement of civil or criminal codes or applicable regulations concerning title rights upon the public land.

EFFECT OF NOT PROVIDING INFORMATION: Disclosure of this information is required by 30 U.S.C. 28f and 43 CFR Part 3830 for those qualified claimants wishing to take the small miner waiver allowed. Failure to supply the information required in this form to support the claimants certification of waiver from payment of the otherwise required maintenance fees will result in the waiver being disallowed and the mining claims subject to forfeiture by BLM under 30 U.S.C. 28i.

The Paperwork Reduction Act of 1995 requires us to inform you that:

This information is being collected to allow the BLM to determine if you qualify for a waiver from the payment of \$100 per mining claim or site maintenance fee established in 30 U.S.C. 28f and the implementing regulations at 43 CFR 3830. A response to this request is required in accordance with the statute to obtain your benefit.

BLM would like you to know that you do not have to respond to this, or any other, Federal agency-sponsored information collection unless it displays a currently valid OMB control number.

Public reporting burden for this form is estimated to average 8 minutes (0.133 hours) per response, including time to review instructions, gathering and maintaining data, and completing and reviewing the form. Direct comments regarding this burden estimate, or any other aspect of this form to the U.S. Department of the Interior Bureau of Land Management, (1004-6114) Bureau Clearance Officer (WO-636), Mail Stop 401 LS, 1849 C St., N.W., Washington, D.C. 20240.

FOR OFFICIAL USE ONLY



2003-01420

Page 1 of 2

Requested By: ALBERT NEMITZ

PATRICIA L WALL, RECORDER

OFFICIAL RECORDS OF LA PAZ COUNTY, AZ

03/17/2003 11:12 AM Recording Fee \$15.00

AMC 284667

Return Document to:

ALBERT R. NEMITZ

P.O. BOX 3186

QUARTZ SITE #2, 85359

Telephone: _____

A3850-1 (NOV. 2001)

No. of Claims: <u>1</u>	x \$5 = <u>\$5</u>
Receipt No.: _____	Check No.: _____
Init: <u>TR</u>	
FOR BLM USE ONLY	

Received payment of \$5.00 for claim #284667 Carol Busque 5-1-03

AFFIDAVIT OF PERFORMANCE OF ANNUAL WORK. Also fill in Items 1 through 9 and the reverse side of this document.

NOTICE OF INTENTION TO HOLD. I intend to hold the claim(s)/site(s) listed on the reverse side of this document for the calendar year 20____. Also fill in Items 1 through 4 and Item 9.

Notices of Intention to Hold are for mill sites and tunnel sites or for mining claims when assessment work has not been done, regardless of whether the annual assessment has been suspended, deferred, or not yet accrued. The filing of a Notice of Intention to Hold shall not relieve the owner of complying with federal and state laws pertaining to the performance of annual assessment work. Notices of Intention to Hold for mill sites or tunnel sites need not be county recorded. For mining claims the form filed with the Bureau of Land Management (BLM) must be identical to the one that was or will be filed with the county.

Evidence of Annual Assessment Work or a Notice of Intention to Hold must be filed each calendar year following the calendar year in which the claim/site was located. **All claims listed on a single affidavit must be contiguous.**

1. State of Arizona, County of LA PAZ ss:
2. I, (Name) ALBERT R. & DORIS L. NEMITZ
3. Reside at (Address) 52482 CENTURY DR.
City QUARTZ SITE, County LA PAZ, State AZ Zip 85359

being duly sworn, deposes and says that he/she is a citizen of the United States, more than eighteen years of age, that all of the facts set forth in this affidavit/notice, subject to the provisions and penalties of 18 U.S.C. 1001 pertaining to the filing of false, fictitious, or fraudulent statements with the United States, are true and correct according to the best of my knowledge, information and belief.

4. Owner's name and address (If not shown in Items 1-3 above). **Check here if this is a change of address.**

5. That I am personally acquainted with the mining claim(s). The work and improvements were made by and at the expense of the owner(s) of said claim(s). Said contiguous group of claims, listed on the reverse side of this document, are situated in the PLOMOSA Mining District, LA PAZ County, Arizona.

6. That between the dates starting at 12 o'clock noon on September 1, 2002 and ending at 12 o'clock noon on September 1, 2003 at least \$ 800.00 Dollars worth of work and improvements were done and performed upon said claim(s) or upon one or more of a contiguous group of claims for the benefit of all, or wholly or partly outside of a contiguous group of claims for the benefit of all, not including the location work.

7. That the following persons were employed to perform the work and improvements described herein: NO ONE EMPLOYED
ALL WORK ACCOMPLISHED OWNER + FRIENDS

ENTERED IN COMPUTER

5/19/2003 [Signature]

United States Department of the Interior
Bureau of Land Management
 BUSINESS & SUPPORT SVCS DIV
 222 N CENTRAL AVE
 PHOENIX, AZ 85004 -2203
 Phone: (602) 417-9200

Receipt	
No:	672634

Transaction #: 700640	
Date of Transaction: 05/01/2003	
CUSTOMER:	ALBERT NEMITZ 52482 CENTURY DR. QUARTZSITE, AZ 85359

LINE #	QTY	DESCRIPTION	REMARKS	UNIT PRICE	TOTAL
1	1.00	LOCATABLE MINERALS / MINING CLAIMS-NOT NEW-UNADJUD, ONE AUTH NO. ONLY / MINING CLAIM MONEY RECEIVED (455) CASES: AMC284667/\$5.00	NOI (1)	- n/a -	5.00
TOTAL:					\$5.00

PAYMENT INFORMATION			
1	AMOUNT:	\$5.00	POSTMARKED: N/A
	TYPE:	CASH	RECEIVED: 05/01/2003
	NAME:	NEMITZ, ALBERT R 52482 CENTURY DR. QUARTZSITE AZ 85359	

REMARKS

This receipt was generated by the automated BLM Collections and Billing System and is a paper representation of a portion of the official electronic record contained therein.

AMC 284667

MAINTENANCE FEE PAYMENT

Mining Claim Maintenance Fee Payment of \$100 per claim or site is due on or before September 1, 2003, in lieu of assessment work for the upcoming assessment year beginning September 1 of the year noted above.

BUREAU OF LAND MANAGEMENT
ARIZONA STATE OFFICE
222 NORTH CENTRAL AVENUE
PHOENIX, AZ 85004
602-417-9200
www.az.blm.gov

FOR BLM USE ONLY	
NO. OF CLAIMS: <u>1</u>	X \$100 = \$ <u>100⁰⁰</u>
RECEIPT NO. INIT: <u>CPD</u>	CHECK NO.: <u>858</u>

BLM SERIAL
NUMBERS

NAME OF CLAIMS/SITES

1. AMC 284671
2. AMC _____
3. AMC _____
4. AMC _____
5. AMC _____
6. AMC _____
7. AMC _____
8. AMC _____
9. AMC _____
10. AMC _____

Gold Eye #5

List additional claims on the reverse side of this form.

CLAIMANT'S NAME: William E. Manger

ADDRESS: PO. Box 2370

CITY: Quartzsite STATE: AZ ZIP: 85346

PHONE: 928-927-6951

CHECK HERE IF THIS IS A CHANGE OF ADDRESS

ARIZONA STATE OFFICE PHOENIX, ARIZONA
BLM DATE STAMP 2003 AUG - 11 10:38 AM

RECEIVED
BUREAU OF
LAND MANAGEMENT

ENTERED IN COMPUTER

10/8/03 MAH

BLM SERIAL
NUMBERS

NAME OF CLAIMS/SITES

- 11. AMC _____
- 12. AMC _____
- 13. AMC _____
- 14. AMC _____
- 15. AMC _____
- 16. AMC _____
- 17. AMC _____
- 18. AMC _____
- 19. AMC _____
- 20. AMC _____

43 CFR 3833.0-5(e) (August 30, 1994) requires that the names of all of the owners and their current addresses shall be identified on all instruments required to be recorded or filed by the regulation, 43 CFR Subpart 3833.

NAME: Salvador Manger ADDRESS: P.O. Box 2370
CITY: Quartzsite STATE: Az ZIP: ~~81023~~ 85342 IS THIS A NEW ADDRESS

NAME: _____ ADDRESS: _____
CITY: _____ STATE: _____ ZIP: _____ IS THIS A NEW ADDRESS

NAME: _____ ADDRESS: _____
CITY: _____ STATE: _____ ZIP: _____ IS THIS A NEW ADDRESS

NAME: _____ ADDRESS: _____
CITY: _____ STATE: _____ ZIP: _____ IS THIS A NEW ADDRESS

Signature: William E. Manger
To record with the County, one claimant or an agent must sign.

August 1, 2002

FOR BLM USE ONLY	
DATE ENTERED INTO COMPUTER:	_____
INITIALS:	_____
VERIFIED:	_____

**United States Department of the Interior
Bureau of Land Management**

BUSINESS & SUPPORT SVCS DIV
222 N CENTRAL AVE
PHOENIX, AZ 85004 -2203
Phone: (602) 417-9200

Receipt	
No:	723158

Transaction #: 752400
Date of Transaction: 08/04/2003

CUSTOMER:	WILLIAM E MAUGER BOX 2370 QUARTZSITE, AZ 85346
------------------	--

LINE #	QTY	DESCRIPTION	REMARKS	UNIT PRICE	TOTAL
1	1.00	LOCATABLE MINERALS / MINING CLAIMS-NOT NEW-UNADJUD, ONE AUTH NO. ONLY / MINING CLAIM MONEY RECEIVED (455) CASES: AMC284671/\$100.00	MAINT 2004 (1)	- n/a -	100.00
TOTAL:					\$100.00

PAYMENT INFORMATION																	
1	<table border="0"> <tr> <td>AMOUNT:</td> <td>\$100.00</td> <td>POSTMARKED:</td> <td>08/01/2003</td> </tr> <tr> <td>TYPE:</td> <td>CHECK</td> <td>RECEIVED:</td> <td>08/04/2003</td> </tr> <tr> <td>CHECK NO:</td> <td>858</td> <td></td> <td></td> </tr> <tr> <td>NAME:</td> <td colspan="3">MAUGER, WILLIAM E BOX 2370 QUARTZSITE AZ 85346</td> </tr> </table>	AMOUNT:	\$100.00	POSTMARKED:	08/01/2003	TYPE:	CHECK	RECEIVED:	08/04/2003	CHECK NO:	858			NAME:	MAUGER, WILLIAM E BOX 2370 QUARTZSITE AZ 85346		
AMOUNT:	\$100.00	POSTMARKED:	08/01/2003														
TYPE:	CHECK	RECEIVED:	08/04/2003														
CHECK NO:	858																
NAME:	MAUGER, WILLIAM E BOX 2370 QUARTZSITE AZ 85346																

REMARKS

This receipt was generated by the automated BLM Collections and Billing System and is a paper representation of a portion of the official electronic record contained therein.

UNITED STATES
DEPARTMENT OF THE INTERIOR
BUREAU OF LAND MANAGEMENT

ced

MAINTENANCE FEE WAIVER CERTIFICATION

FORM APPROVED
OMB NO. 1004-0114
Expires: November 30, 2003

SEE INSTRUCTIONS ON NEXT PAGE

AMC 284667

1. This small miner waiver is filed for the assessment year beginning at noon on September 1, 2003 and ending at noon on September 1, 2004
2. The undersigned and all related parties owned ten or fewer mining claims, mill, or tunnel sites located and maintained on Federal lands in the United States of America on September 1, 2003.
3. The undersigned have performed the assessment work **required by law** for each mining claim listed **prior to filing this waiver** and understand that by filing this form; an affidavit of assessment work **must** be recorded by the December 30th following the filing of this waiver.
4. The undersigned understand that if the assessment work obligation has not yet come due under 30 U.S.C. 28 (for those claims in their first assessment year only); a notice of intent to hold reciting this condition **must** be recorded by the December 30th following the filing of this waiver.
5. The undersigned understand that mill and tunnel sites may also be listed upon this waiver and be waived from payment of the maintenance fee; and that a notice of intent to hold for these sites is required to be recorded by the December 30th immediately following the filing of this waiver.
6. The undersigned understand and acknowledge that pursuant to 43 U.S.C. 1212 and 18 U.S.C. 1001; the filing or recording of a false, fictitious, or fraudulent document with the Bureau of Land Management may result in a fine of up to \$250,000, a prison term not to exceed five years, or both.
7. The mining claims, mill or tunnel sites for which this waiver from payment of the maintenance fees is requested are:

CLAIM OR SITE NAME	BLM RECORDATION SERIAL NUMBER
1. <u>GOLDEYE #1</u>	<u>AMC #284667</u>
2.	
3.	
4.	
5.	
6.	
7.	
8.	
9.	
10.	

The owner(s) (claimants) of the above mining claims and sites are:

Richard & Sheryle Jaschke
(Owner's Name - Please Print)

8901 YAQUI Loop
(Street or P.O. Box)

Parker AZ 85344
(City) (State) (Zip Code)

Richard E. Jaschke
(Owner's Signature)

(Owner's Name - Please Print)

(Street or P.O. Box)

(City) (State) (Zip Code)

Sheryle Jaschke
(Owner's Signature)

(Owner's Name - Please Print)

(Street or P.O. Box)

(City) (State) (Zip Code)

ENTERED IN COMPUTER

12/31/03 *MH*

(Owner's Name - Please Print)	(Owner's Signature)		
(Street or P.O. Box)	(City)	(State)	(Zip Code)
(Owner's Name - Please Print)	(Owner's Signature)		
(Street or P.O. Box)	(City)	(State)	(Zip Code)
(Owner's Name - Please Print)	(Owner's Signature)		
(Street or P.O. Box)	(City)	(State)	(Zip Code)
(Owner's Name - Please Print)	(Owner's Signature)		
(Street or P.O. Box)	(City)	(State)	(Zip Code)

INSTRUCTIONS

1. This certification is made under the provisions of § 1744 of Title 43 and § 28-28k of Title 30 of the United States Code; and the regulations thereunder (43 CFR Part 3830).
2. The claimant(s) **must** fill in the dates in paragraph 1 for the beginning and ending of the assessment year for which this waiver is sought.
3. The claimant(s) **must** fill in the date in paragraph 2 for the beginning of the assessment year for which this waiver is sought.
4. All claim and site names and Bureau of Land Management (BLM) serial numbers **must** be listed for the mining claims, mill sites, and tunnel sites for which the waiver is sought.
5. All owners of the mining claims, mill sites, and tunnel sites and their addresses **must** be given.
6. This waiver form **must** be signed by all the claimants or their designated agent, in original form. If an agent is designated, a notarized designation of agent, signed by all of the claimants with proper address given, **must** be submitted with this waiver.
7. This form **must** be filed no later than September 1st for the upcoming assessment year in the BLM State Office where the mining claims or sites are recorded, or the waiver cannot be granted by the BLM. (Example: to obtain a waiver for the assessment year 2000, which begins at noon on September 1, 1999, you **must** qualify for and file for a waiver no later than September 1, 1999 in the proper BLM State Office).
8. For all mining claims which require assessment work, you **must** record an affidavit of labor on or before the December 30th immediately following the filing of this waiver. For all other mining claims or sites waived, you **must** record a notice of intent to hold on or before the December 30th immediately following the filing of this waiver.
9. Mill and tunnel sites may also be listed upon this waiver and be waived from payment of the maintenance fee. A notice of intent to hold for these sites is required to be filed by the December 30th following the filing of this waiver.

NOTICE/BURDEN HOURS STATEMENT

The Privacy Act of 1974 and the regulations in 43 CFR 2.48(d) provide that you be furnished the following information in connection with the information required by this certification of waiver from rental fees.

AUTHORITY: 30 U.S.C. 28-28k; 43 U.S.C. 1201, 1457, 1740, and 1744; and 43 CFR 3830.

PRINCIPLE PURPOSE: This information is to be used to verify that the owner(s) (claimants) of a mining claim has complied with 30 U.S.C. 28f and is entitled to perform assessment work in lieu of paying the maintenance fee for the mining claims listed on this form.

ROUTINE USE: (1) Adjudication of the claimant(s) certification of waiver from paying the maintenance fee otherwise required by 30 U.S.C. 28f. (2) Disclosure may be made to appropriate Federal agencies when location is made within the agency's geographic area of responsibility. (3) Information from the record and/or the record will be transferred to the appropriate Federal, State, or local agency, or a member of the public in response to a specific request for pertinent information. (4) Information may also be provided to the Department of Justice or in a proceeding before a court or adjudicative body; or to Federal, State, local or foreign agencies when needed for enforcement of civil or criminal codes or applicable regulations concerning title rights upon the public land.

EFFECT OF NOT PROVIDING INFORMATION: Disclosure of this information is required by 30 U.S.C. 28f and 43 CFR Part 3830 for those qualified claimants wishing to take the small miner waiver allowed. Failure to supply the information required in this form to support the claimants certification of waiver from payment of the otherwise required maintenance fees will result in the waiver being disallowed and the mining claims subject to forfeiture by BLM under 30 U.S.C. 28i.

The Paperwork Reduction Act of 1995 requires us to inform you that:

This information is being collected to allow the BLM to determine if you qualify for a waiver from the payment of \$100 per mining claim or site maintenance fee established in 30 U.S.C. 28f and the implementing regulations at 43 CFR 3830. A response to this request is required in accordance with the statute to obtain your benefit.

BLM would like you to know that you do not have to respond to this, or any other, Federal agency-sponsored information collection unless it displays a currently valid OMB control number.

Public reporting burden for this form is estimated to average 8 minutes (0.133 hours) per response, including time to review instructions, gathering and maintaining data, and completing and reviewing the form. Direct comments regarding this burden estimate, or any other aspect of this form, to the U.S. Department of the Interior, Bureau of Land Management (1004-0114), Bureau Information Collection Clearance Officer (WO-630), Mail Stop 401 LS, 1849 C St., N.W., Washington, D.C. 20240.

PHOENIX, ARIZONA
 RECEIVED
 B.L.M. AZ STATE OFFICE
 FOR OFFICIAL USE ONLY
 2003 DEC 15 P 3:12

RECORDING REQUESTED BY

AND WHEN RECORDED MAIL TO

William E. Mauger
PO Box 2370
Quartzsite Ar. 85346



2003-00377

Page 1 of 1

Requested By: WILLIAM MAUGER

PATRICIA L WALL, RECORDER

OFFICIAL RECORDS OF LA PAZ COUNTY, AZ

01/27/2003 03:15 PM Recording Fee \$10.00

SPACE ABOVE THIS LINE FOR RECORDER'S USE

QUIT-CLAIM DEED

For the consideration of Ten Dollars, and other valuable consideration, I/we, hereby quit-claim to:

William E Mauger and Dolores Mauger

all right, title or interest in the following real property situated in La Paz County, State of Arizona:

Goldeye # 5, AMC # 284671

pages of fees # 88-2237

Location: Section 14, Range 20W, Township 3N
N 1/2, SE 1/4, NW 1/4

Date: Jan 22, 2003

Harold R. Bechelder

Juanita R. Bechelder

STATE OF ARIZONA

County of La Paz } SS

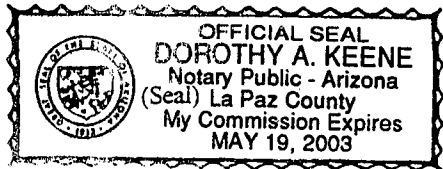
On this 22 day of January before me personally appeared Harold Bechelder
Juanita R. Bechelder

personally known to me or whose identity was proved to me on the basis of satisfactory evidence to be the person(s) whose name(s) is/are subscribed to this instrument, and acknowledged that he/she/they executed the same.

Signature of Notary Public Dorothy A. Keene

Residing at Quartzsite, Az

My Commission expires May 19, 2003



No. _____

QUIT-CLAIM DEED

Short Form

FROM

Harold L. Bachelder &
Juanita R. Bachelder

TO

William F. and Dolores Manger
Box 2370
Quartzsite, Az. 85346

Dated Jan 22, 19 03

STATE OF ARIZONA

County of _____

} SS

I hereby certify that the within instrument was
filed and recorded at request of _____

Book _____

In Docket _____

on Page _____

Witness my hand and official seal the day and year
aforesaid.

County Recorder.

Deputy Recorder.

MAINTENANCE FEE PAYMENT

Mining Claim Maintenance Fee Payment of \$100 per claim or site is due on or before September 1, 2003, in lieu of assessment work for the upcoming assessment year beginning September 1 of the year noted above.

BUREAU OF LAND MANAGEMENT
ARIZONA STATE OFFICE
222 NORTH CENTRAL AVENUE
PHOENIX, AZ 85004
602-417-9200
www.az.blm.gov

FOR BLM USE ONLY	
NO. OF CLAIMS: <u>1</u>	X \$100 = \$ <u>100</u>
RECEIPT NO.: _____	CHECK NO.: <u>845</u>
INIT: <u>[Signature]</u>	

BLM SERIAL
NUMBERS

NAME OF CLAIMS/SITES

- 1. AMC # 284671
- 2. AMC _____
- 3. AMC _____
- 4. AMC _____
- 5. AMC _____
- 6. AMC _____
- 7. AMC _____
- 8. AMC _____
- 9. AMC _____
- 10. AMC _____

Gold eye #5

List additional claims on the reverse side of this form.

CLAIMANT'S NAME: William E. Mauger

ADDRESS: P.O. Box 2370

CITY: Quartzsite STATE: AZ ZIP: 85346

PHONE: 928-927-6951

CHECK HERE IF THIS IS A CHANGE OF ADDRESS

BLM DATE STAMP

BLM SERIAL
NUMBERS

NAME OF CLAIMS/SITES

- 11. AMC _____
- 12. AMC _____
- 13. AMC _____
- 14. AMC _____
- 15. AMC _____
- 16. AMC _____
- 17. AMC _____
- 18. AMC _____
- 19. AMC _____
- 20. AMC _____

43 CFR 3833.0-5(e) (August 30, 1994) requires that the names of all of the owners and their current addresses shall be identified on all instruments required to be recorded or filed by the regulation, 43 CFR Subpart 3833.

NAME: Dolores Manger ADDRESS: Box 2370
CITY: Quartzsite STATE: Az ZIP: 85346 IS THIS A NEW ADDRESS

NAME: _____ ADDRESS: _____
CITY: _____ STATE: _____ ZIP: _____ IS THIS A NEW ADDRESS

NAME: _____ ADDRESS: _____
CITY: _____ STATE: _____ ZIP: _____ IS THIS A NEW ADDRESS

NAME: _____ ADDRESS: _____
CITY: _____ STATE: _____ ZIP: _____ IS THIS A NEW ADDRESS

Signature: William S. Manger
To record with the County, one claimant or an agent must sign.

August 1, 2002

FOR BLM USE ONLY	
DATE ENTERED INTO COMPUTER:	_____
INITIALS:	_____ VERIFIED: _____

**United States Department of the Interior
Bureau of Land Management**

BUSINESS & SUPPORT SVCS DIV
222 N CENTRAL AVE
PHOENIX, AZ 85004 -2203
Phone: (602) 417-9200

Receipt	
No:	630484

Transaction #: 657126
Date of Transaction: 02/11/2003
CUSTOMER: WILLIAM E MAUGER BOX 2370 QUARTZSITE, AZ 85346

LINE #	QTY	DESCRIPTION	REMARKS	UNIT PRICE	TOTAL
1	1.00	LOCATABLE MINERALS / MINING CLAIMS-NOT NEW-UNADJUD, ONE AUTH NO. ONLY / MINING CLAIM MONEY RECEIVED (455) CASES: AMC284671/\$100.00	MAINT 2004 (1)	- n/a -	100.00
2	1.00	LOCATABLE MINERALS / MINING CLAIMS-NOT NEW-UNADJUD, ONE AUTH NO. ONLY / MINING CLAIM MONEY RECEIVED (455) CASES: AMC284671/\$5.00	TRF (1)	- n/a -	5.00
3	1.00	OVERPAYMENT / OVERPAYMENT OF FEES / SUSPENSE (455)		- n/a -	5.00
TOTAL:					\$110.00

PAYMENT INFORMATION			
1	AMOUNT:	\$110.00	POSTMARKED: 02/08/2003
	TYPE:	CHECK	RECEIVED: 02/11/2003
	CHECK NO:	845	
	NAME:	MAUGER, WILLIAM E BOX 2370 QUARTZSITE AZ 85346	

REMARKS

This receipt was generated by the automated BLM Collections and Billing System and is a paper representation of a portion of the official electronic record contained therein.

United States Department of the Interior
Bureau of Land Management
 BUSINESS & SUPPORT SVCS DIV
 222 N CENTRAL AVE
 PHOENIX, AZ 85004 -2203
 Phone: (602) 417-9200

Receipt

No: 456527

Transaction #: 478615

Date of Transaction: 03/06/2002

CUSTOMER: JUANITA R BACHELDER
 PO BOX 2363
 QUARTZSITE, AZ 85346

LINE #	QTY	DESCRIPTION	REMARKS	UNIT PRICE	TOTAL
1	1.00	LOCATABLE MINERALS / MINING CLAIMS-NOT NEW-UNADJUD, ONE AUTH NO. ONLY / MINING CLAIM MONEY RECEIVED (455) CASES: AMC284671/\$100.00	CLAIM MAIN FEE 2002 (1)	- n/a -	100.00
TOTAL:					\$100.00

PAYMENT INFORMATION

1	AMOUNT: \$100.00	POSTMARKED: 03/02/2002
	TYPE: CHECK	RECEIVED: 03/05/2002
	CHECK NO: 5895	
	NAME: BACHELDER, HAROLD L	
	PO BOX 2363	
	QUARTZSITE AZ 85346	

REMARKS

This receipt was generated by the automated BLM Collections and Billing System and is a paper representation of a portion of the official electronic record contained therein.

UNITED STATES
DEPARTMENT OF THE INTERIOR
BUREAU OF LAND MANAGEMENT

MAINTENANCE FEE WAIVER CERTIFICATION

12

FORM APPROVED
OMB NO. 1004-0114
Expires: December 31, 2002

SEE INSTRUCTIONS ON REVERSE

AMC 284667

1. This small miner waiver is filed for the assessment year beginning at noon on September 1, 2003 and ending at noon on September 1, 2004
2. The undersigned and all related parties owned ten or fewer mining claims, mill, or tunnel sites located and maintained on Federal lands in the United States of America on September 1, 2003.
3. The undersigned have performed the assessment work **required by law** for each mining claim listed **prior to filing this waiver** and understand that by filing this form; an affidavit of assessment work **must** be recorded by the December 30th following the filing of this waiver.
4. The undersigned understand that if the assessment work obligation has not yet come due under 30 U.S.C. 28 (for those claims in their first assessment year only); a notice of intent to hold reciting this condition **must** be recorded by the December 30th following the filing of this waiver.
5. The undersigned understand that mill and tunnel sites may also be listed upon this waiver and be waived from payment of the maintenance fee; and that a notice of intent to hold for these sites is required to be recorded by the December 30th immediately following the filing of this waiver.
6. The undersigned understand and acknowledge that pursuant to 43 U.S.C. 1212 and 18 U.S.C. 1001; the filing or recording of a false, fictitious, or fraudulent document with the Bureau of Land Management may result in a fine of up to \$250,000, a prison term not to exceed five years, or both.
7. The mining claims, mill or tunnel sites for which this waiver from payment of the maintenance fees is requested are:

CLAIM OR SITE NAME	BLM RECORDATION SERIAL NUMBER
1. Gold Eye #2	AMC # 284668
2. Gold Eye #3	AMC # 284669
3.	
4.	
5.	
6.	
7.	
8.	
9.	
10.	

RECEIVED
BUREAU OF
LAND MANAGEMENT
2004 MAR - 9 A 9:40
ARIZONA
STATE OFFICE
PHOENIX, ARIZONA

The owner(s) (claimants) of the above mining claims and sites are:

Ellen Wade
(Owner's Name - Please Print)

Ellen Wade
(Owner's Signature)

987 County Street 2776
(Street or P.O. Box)

(post office change of address)

Blanchard OK. 73010-4400
(City) (State) (Zip Code)

(Owner's Name - Please Print)

(Owner's Signature)

(Street or P.O. Box)

(City) (State) (Zip Code)

(Owner's Name - Please Print)

(Owner's Signature)

(Street or P.O. Box)

(City) (State) (Zip Code)

(Continued on reverse)

(Owner's Name - Please Print)	(Owner's Signature)		
(Street or P.O. Box)	(City)	(State)	(Zip Code)
(Owner's Name - Please Print)	(Owner's Signature)		
(Street or P.O. Box)	(City)	(State)	(Zip Code)
(Owner's Name - Please Print)	(Owner's Signature)		
(Street or P.O. Box)	(City)	(State)	(Zip Code)
(Owner's Name - Please Print)	(Owner's Signature)		
(Street or P.O. Box)	(City)	(State)	(Zip Code)

INSTRUCTIONS

1. This certification is made under the provisions of § 1744 of Title 43 and § 28-28k of Title 30 of the United States Code; and the regulations thereunder (43 CFR Part 3830).
2. The claimant(s) **must** fill in the dates in paragraph 1 for the beginning and ending of the assessment year for which this waiver is sought.
3. The claimant(s) **must** fill in the date in paragraph 2 for the beginning of the assessment year for which this waiver is sought.
4. All claim and site names and Bureau of Land Management (BLM) serial numbers **must** be listed for the mining claims, mill sites, and tunnel sites for which the waiver is sought.
5. All owners of the mining claims, mill sites, and tunnel sites and their addresses **must** be given.
6. This waiver form **must** be signed by all the claimants or their designated agent, in original form. If an agent is designated, a notarized designation of agent, signed by all of the claimants with proper address given, **must** be submitted with this waiver.
7. This form **must** be filed no later than September 1st for the upcoming assessment year in the BLM State Office where the mining claims or sites are recorded, or the waiver cannot be granted by the BLM. (Example: to obtain a waiver for the assessment year 2000, which begins at noon on September 1, 1999, you **must** qualify for and file for a waiver no later than September 1, 1999 in the proper BLM State Office).
8. For all mining claims which require assessment work, you **must** record an affidavit of labor on or before the December 30th immediately following the filing of this waiver. For all other mining claims or sites waived, you **must** record a notice of intent to hold on or before the December 30th immediately following the filing of this waiver.
9. Mill and tunnel sites may also be listed upon this waiver and be waived from payment of the maintenance fee. A notice of intent to hold for these sites is required to be filed by the December 30th following the filing of this waiver.

NOTICE/BURDEN HOURS STATEMENT

The Privacy Act of 1974, *as amended*, and the regulation in 43 CFR 2.48(d) provide that you be furnished the following information in connection with the information required by this certification of waiver from rental fees.

AUTHORITY: 30 U.S.C. 28-28k; 43 U.S.C. 1201, 1457, 1740, and 1744; and 43 CFR 3830.

PRINCIPLE PURPOSE: This information is to be used to verify that the owner(s) (claimants) of a mining claim has complied with 30 U.S.C. 28f and is entitled to perform assessment work in lieu of paying the maintenance fee for the mining claims listed on this form.

ROUTINE USE: (1) Adjudication of the claimant(s) certification of waiver from paying the maintenance fee otherwise required by 30 U.S.C. 28f. (2) Disclosure may be made to appropriate Federal agencies when location is made within the agency's geographic area of responsibility. (3) Information from the record and/or the record will be transferred to the appropriate Federal, State, or local agency, or a member of the public in response to a specific request for pertinent information. (4) Information may also be provided to the Department of Justice or in a proceeding before a court or adjudicative body; or to Federal, State, local or foreign agencies when needed for enforcement of civil or criminal codes or applicable regulations concerning title rights upon the public land.

EFFECT OF NOT PROVIDING INFORMATION: Disclosure of this information is required by 30 U.S.C. 28f and 43 CFR Part 3830 for those qualified claimants wishing to take the small miner waiver allowed. Failure to supply the information required in this form to support the claimants certification of waiver from payment of the otherwise required maintenance fees will result in the waiver being disallowed and the mining claims subject to forfeiture by BLM under 30 U.S.C. 28i.

The Paperwork Reduction Act of 1995 requires us to inform you that:
 This information is being collected to allow the BLM to determine if you qualify for a waiver from the payment of \$100 per mining claim or site maintenance fee established in 30 U.S.C. 28f and the implementing regulations at 43 CFR 3830. A response to this request is required in accordance with the statute to obtain your benefit.

BLM would like you to know that you do not have to respond to this, or any other, Federal agency-sponsored information collection unless it displays a currently valid OMB control number.

Public reporting burden for this form is estimated to average 8 minutes (0.133 hours) per response, including time to review instructions, gathering and maintaining data, and completing and reviewing the form. Direct comments regarding this burden estimate, or any other aspect of this form, to the U.S. Department of the Interior, Bureau of Land Management, (1004-0114) Bureau Clearance Officer (WO-630), Mail Stop 401 LS, 1849 C St., N.W., Washington, D.C. 20240.

FOR OFFICIAL USE ONLY

UNITED STATES
DEPARTMENT OF THE INTERIOR
BUREAU OF LAND MANAGEMENT

284667

#556745
CK#3794

FORM APPROVED
OMB NO. 1004-0114
Expires: December 31, 2002

MAINTENANCE FEE WAIVER CERTIFICATION

SEE INSTRUCTIONS ON REVERSE

1. This small miner waiver is filed for the assessment year beginning at noon on September 1, 02 and ending at noon on September 1, 03.
2. The undersigned and all related parties owned ten or fewer mining claims, mill, or tunnel sites located and maintained on Federal lands in the United States of America on September 1, 03.
3. The undersigned have performed the assessment work **required by law** for each mining claim listed **prior to filing this waiver** and understand that by filing this form; an affidavit of assessment work **must** be recorded by the December 30th following the filing of this waiver.
4. The undersigned understand that if the assessment work obligation has not yet come due under 30 U.S.C. 28 (for those claims in their first assessment year only); a notice of intent to hold reciting this condition **must** be recorded by the December 30th following the filing of this waiver.
5. The undersigned understand that mill and tunnel sites may also be listed upon this waiver and be waived from payment of the maintenance fee; and that a notice of intent to hold for these sites is required to be recorded by the December 30th immediately following the filing of this waiver.
6. The undersigned understand and acknowledge that pursuant to 43 U.S.C. 1212 and 18 U.S.C. 1001; the filing or recording of a false, fictitious, or fraudulent document with the Bureau of Land Management may result in a fine of up to \$250,000, a prison term not to exceed five years, or both.
7. The mining claims, mill or tunnel sites for which this waiver from payment of the maintenance fees is requested are:

CLAIM OR SITE NAME	BLM RECORDATION SERIAL NUMBER
1. Gold EYE # 4	AMC # 284670
2.	
3.	
4.	
5.	
6.	
7.	
8.	
9.	
10.	

RECEIVED
 BUREAU OF
 LAND MANAGEMENT
 2002 SEP - 3 A 10:47
 ARIZONA
 STATE OFFICE
 PHOENIX, ARIZONA

The owner(s) (claimants) of the above mining claims and sites are:

Gordon L. Sundt
(Owner's Name - Please Print)

Gordon L. Sundt
(Owner's Signature)

PO. Box 3852 Sparks Nevada
(Street or P.O. Box)

SPARKS NV 89432
(City) (State) (Zip Code)

Gordon L. Sundt
(Owner's Name - Please Print)

Gordon L. Sundt
(Owner's Signature)

PO. Box 3852
(Street or P.O. Box)

SPARKS NV 89432
(City) (State) (Zip Code)

SAME
(Owner's Name - Please Print)

Gordon L. Sundt
(Owner's Signature)

SAME
(Street or P.O. Box)

SAME
(City) (State) (Zip Code)

(Owner's Name - Please Print)	(Owner's Signature)
(Street or P.O. Box)	(City) (State) (Zip Code)
(Owner's Name - Please Print)	(Owner's Signature)
(Street or P.O. Box)	(City) (State) (Zip Code)
(Owner's Name - Please Print)	(Owner's Signature)
(Street or P.O. Box)	(City) (State) (Zip Code)
(Owner's Name - Please Print)	(Owner's Signature)
(Street or P.O. Box)	(City) (State) (Zip Code)

INSTRUCTIONS

1. This certification is made under the provisions of § 1744 of Title 43 and § 28-28k of Title 30 of the United States Code; and the regulations thereunder (43 CFR Part 3830).
2. The claimant(s) must fill in the dates in paragraph 1 for the beginning and ending of the assessment year for which this waiver is sought.
3. The claimant(s) must fill in the date in paragraph 2 for the beginning of the assessment year for which this waiver is sought.
4. All claim and site names and Bureau of Land Management (BLM) serial numbers must be listed for the mining claims, mill sites, and tunnel sites for which the waiver is sought.
5. All owners of the mining claims, mill sites, and tunnel sites and their addresses must be given.
6. This waiver form must be signed by all the claimants or their designated agent, in original form. If an agent is designated, a notarized designation of agent, signed by all of the claimants with proper address given, must be submitted with this waiver.
7. This form must be filed no later than September 1st for the upcoming assessment year in the BLM State Office where the mining claims or sites are recorded, or the waiver cannot be granted by the BLM. (Example: to obtain waiver for the assessment year 2000, which begins at noon on September 1999, you must qualify for and file for a waiver no later than September 1999 in the proper BLM State Office).
8. For all mining claims which require assessment work, you must record affidavit of labor on or before the December 30th immediately following the filing of this waiver. For all other mining claims or sites waived, you must record a notice of intent to hold on or before the December 30th immediately following the filing of this waiver.
9. Mill and tunnel sites may also be listed upon this waiver and be waived from payment of the maintenance fee. A notice of intent to hold for these sites required to be filed by the December 30th following the filing of this waiver.

NOTICE/BURDEN HOURS STATEMENT

The Privacy Act of 1974, as amended, and the regulation in 43 CFR 2.48(d) provide that you be furnished the following information in connection with the information required by this certification of waiver from rental fees.

AUTHORITY: 30 U.S.C. 28-28k; 43 U.S.C. 1201, 1457, 1740, and 1744; and 43 CFR 3830.

PRINCIPLE PURPOSE: This information is to be used to verify that the owner(s) (claimants) of a mining claim has complied with 30 U.S.C. 28f and is entitled to perform assessment work in lieu of paying the maintenance fee for the mining claims listed on this form.

ROUTINE USE: (1) Adjudication of the claimant(s) certification of waiver from paying the maintenance fee otherwise required by 30 U.S.C. 28f. (2) Disclosure may be made to appropriate Federal agencies when location is made within the agency's geographic area of responsibility. (3) Information from the record and/or the record will be transferred to the appropriate Federal, State, or local agency, or a member of the public in response to a specific request for pertinent information. (4) Information may also be provided to the Department of Justice or in a proceeding before a court or adjudicative body; or to Federal, State, local or foreign agencies when needed for enforcement of civil or criminal codes or applicable regulations concerning title rights upon the public land.

EFFECT OF NOT PROVIDING INFORMATION: Disclosure of this information is required by 30 U.S.C. 28f and 43 CFR Part 3830 for those qualified claimants wishing to take the small miner waiver allowed. Failure to supply the information required in this form to support the claimants certification of waiver from payment of the otherwise required maintenance fees will result in the waiver being disallowed and the mining claims subject to forfeiture by BLM under 30 U.S.C. 28i.

The Paperwork Reduction Act of 1995 requires us to inform you that:

This information is being collected to allow the BLM to determine if you qualify for a waiver from the payment of \$100 per mining claim or site maintenance fee established in 30 U.S.C. 28f and the implementing regulations at 43 CFR 3830. Your response to this request is required in accordance with the statute to obtain your benefit.

BLM would like you to know that you do not have to respond to this, or any other Federal agency-sponsored information collection unless it displays a currently valid OMB control number.

Public reporting burden for this form is estimated to average 8 minutes (0.13 hours) per response, including time to review instructions, gathering and maintaining data, and completing and reviewing the form. Direct comments regarding this burden estimate, or any other aspect of this form, to the U.S. Department of the Interior, Bureau of Land Management, (1004-0114) Bureau Clearance Officer (WO-630), Mail Stop 401 LS, 1849 C St., N.W., Washington D.C. 20240.

FOR OFFICIAL USE ONLY

UNITED STATES
DEPARTMENT OF THE INTERIOR
BUREAU OF LAND MANAGEMENT

MAINTENANCE FEE WAIVER CERTIFICATION

284667

FORM APPROVED
OMB NO. 1004-0114
Expires: December 31, 2002

184
Cell

SEE INSTRUCTIONS ON REVERSE

- This small miner waiver is filed for the assessment year beginning at noon on September 1, 2002 and ending at noon on September 1, 2003
- The undersigned and all related parties owned ten or fewer mining claims, mill, or tunnel sites located and maintained on Federal lands in the United States of America on September 1, 2002
- The undersigned have performed the assessment work **required by law** for each mining claim listed **prior to filing this waiver** and understand that by filing this form; an affidavit of assessment work **must** be recorded by the December 30th following the filing of this waiver.
- The undersigned understand that if the assessment work obligation has not yet come due under 30 U.S.C. 28 (for those claims in their first assessment year only); a notice of intent to hold reciting this condition **must** be recorded by the December 30th following the filing of this waiver.
- The undersigned understand that mill and tunnel sites may also be listed upon this waiver and be waived from payment of the maintenance fee; and that a notice of intent to hold for these sites is required to be recorded by the December 30th immediately following the filing of this waiver.
- The undersigned understand and acknowledge that pursuant to 43 U.S.C. 1212 and 18 U.S.C. 1001; the filing or recording of a false, fictitious, or fraudulent document with the Bureau of Land Management may result in a fine of up to \$250,000, a prison term not to exceed five years, or both.
- The mining claims, mill or tunnel sites for which this waiver from payment of the maintenance fees is requested are:

CLAIM OR SITE NAME	BLM RECORDATION SERIAL NUMBER
1. <u>GOLD EYE # ONE</u>	<u>AMC # 284667</u>
2.	
3.	
4.	
5.	
6.	
7.	
8.	
9.	
10.	

The owner(s) (claimants) of the above mining claims and sites are:

ALBERT R. NEMITZ
(Owner's Name - Please Print)

P.O. BOX 3186
(Street or P.O. Box)

QUARTZSITE AZ 85359
(City) (State) (Zip Code)

Albert R. Nemitz
(Owner's Signature)

DORIS L. NEMITZ
(Owner's Name - Please Print)

P.O. BOX 3186
(Street or P.O. Box)

QUARTZSITE AZ 85359
(City) (State) (Zip Code)

Doris L. Nemitz
(Owner's Signature)

(Owner's Name - Please Print)

(Street or P.O. Box)

(City) (State) (Zip Code)

(Owner's Signature)

(Continued on reverse)

ENTERED INTO COMPUTER

8/26/02 avb

ENTERED INTO COMPUTER

(Owner's Name - Please Print)

(Street or P.O. Box)

(Owner's Signature)

(City) (State) (Zip Code)

(Owner's Name - Please Print)

(Street or P.O. Box)

(Owner's Signature)

(City) (State) (Zip Code)

(Owner's Name - Please Print)

(Street or P.O. Box)

(Owner's Signature)

(City) (State) (Zip Code)

(Owner's Name - Please Print)

(Street or P.O. Box)

(Owner's Signature)

(City) (State) (Zip Code)

INSTRUCTIONS

1. This certification is made under the provisions of § 1744 of Title 43 and § 28-28k of Title 30 of the United States Code; and the regulations thereunder (43 CFR Part 3830).
2. The claimant(s) **must** fill in the dates in paragraph 1 for the beginning and ending of the assessment year for which this waiver is sought.
3. The claimant(s) **must** fill in the date in paragraph 2 for the beginning of the assessment year for which this waiver is sought.
4. All claim and site names and Bureau of Land Management (BLM) serial numbers **must** be listed for the mining claims, mill sites, and tunnel sites for which the waiver is sought.
5. All owners of the mining claims, mill sites, and tunnel sites and their addresses **must** be given.
6. This waiver form **must** be signed by all the claimants or their designated agent, in original form. If an agent is designated, a notarized designation of agent, signed by all of the claimants with proper address given, **must** be submitted with this waiver.

7. This form **must** be filed no later than September 1st for the upcoming assessment year in the BLM State Office where the mining claims or sites are recorded, or the waiver cannot be granted by the BLM. (Example: to obtain a waiver for the assessment year 2000, which begins at noon on September 1, 1999, you **must** qualify for and file for a waiver no later than September 1, 1999 in the proper BLM State Office).
8. For all mining claims which require assessment work, you **must** record an affidavit of labor on or before the December 30th immediately following the filing of this waiver. For all other mining claims or sites waived, you **must** record a notice of intent to hold on or before the December 30th immediately following the filing of this waiver.
9. Mill and tunnel sites may also be listed upon this waiver and be waived from payment of the maintenance fee. A notice of intent to hold for these sites is required to be filed by the December 30th following the filing of this waiver.

NOTICE/BURDEN HOURS STATEMENT

The Privacy Act of 1974, *as amended*, and the regulation in 43 CFR 2.48(d) provide that you be furnished the following information in connection with the information required by this certification of waiver from rental fees.

AUTHORITY: 30 U.S.C. 28-28k; 43 U.S.C. 1201, 1457, 1740, and 1744; and 43 CFR 3830.

PRINCIPLE PURPOSE: This information is to be used to verify that the owner(s) (claimants) of a mining claim has complied with 30 U.S.C. 28f and is entitled to perform assessment work in lieu of paying the maintenance fee for the mining claims listed on this form.

ROUTINE USE: (1) Adjudication of the claimant(s) certification of waiver from paying the maintenance fee otherwise required by 30 U.S.C. 28f. (2) Disclosure may be made to appropriate Federal agencies when location is made within the agency's geographic area of responsibility. (3) Information from the record and/or the record will be transferred to the appropriate Federal, State, or local agency, or a member of the public in response to a specific request for pertinent information. (4) Information may also be provided to the Department of Justice or in a proceeding before a court or adjudicative body; or to Federal, State, local or foreign agencies when needed for enforcement of civil or criminal codes or applicable regulations concerning title rights upon the public land.

EFFECT OF NOT PROVIDING INFORMATION: Disclosure of this information is required by 30 U.S.C. 28f and 43 CFR Part 3830 for those qualified claimants wishing to take the small miner waiver allowed. Failure to supply the information required in this form to support the claimants certification of waiver from payment of the otherwise required maintenance fees will result in the waiver being disallowed and the mining claims subject to forfeiture by BLM under 30 U.S.C. 28i.

The Paperwork Reduction Act of 1995 requires us to inform you that:
This information is being collected to allow the BLM to determine if you qualify for a waiver from the payment of \$100 per mining claim or site maintenance fee established in 30 U.S.C. 28f and the implementing regulations at 43 CFR 3830. A response to this request is required in accordance with the statute to obtain your benefit.

BLM would like you to know that you do not have to respond to this, or any other, Federal agency-sponsored information collection unless it displays a currently valid OMB control number.

Public reporting burden for this form is estimated to average 8 minutes (0.133 hours) per response, including time to review instructions, gathering and maintaining data, and completing and reviewing the form. Direct comments regarding this burden estimate, or any other aspect of this form, to the U.S. Department of the Interior, Bureau of Land Management, (1004-0114) Bureau Clearance Officer (WO-630), Mail Stop 401 LS, 1849 C St., N.W., Washington, D.C. 20240.

PHOENIX, ARIZONA

FOR OFFICIAL USE ONLY

2002 JUL 30 A 11:10

RECEIVED
B.L.M. AZ STATE OFFICE

United States Department of the Interior
Bureau of Land Management
 BUSINESS & SUPPORT SVCS DIV
 222 N CENTRAL AVE
 PHOENIX, AZ 85004 -2203
 Phone: (602) 417-9200

Receipt	
No:	530321

Transaction #: 554582	
Date of Transaction: 07/30/2002	
CUSTOMER:	ALBERT HEMITZ PO BOX 3186 QUARTZSITE, AZ 85359

LINE #	QTY	DESCRIPTION	REMARKS	UNIT PRICE	TOTAL
1	1.00	LOCATABLE MINERALS / MINING CLAIMS-NOT NEW-UNADJUD, ONE AUTH NO. ONLY / MINING CLAIM MONEY RECEIVED (455) CASES: AMC284667/\$5.00	WAIVER & POL 2002 (1)	- n/a -	5.00
TOTAL:					\$5.00

PAYMENT INFORMATION					
1	AMOUNT:	\$5.00	POSTMARKED:	N/A	
	TYPE:	CASH	RECEIVED:	07/30/2002	
	NAME:	HEMITZ, ALBERT PO BOX 3186 QUARTZSITE AZ 85359			

REMARKS

This receipt was generated by the automated BLM Collections and Billing System and is a paper representation of a portion of the official electronic record contained therein.



Return Document to:

For BLM Use Only

AZ-3850-1 (July 1992)

ALBERT R. NEMITZ
P.O. Box 3186
QUARTZSITE #2. 85359
Telephone # (428) 427-7136

<u>1 claim \$500</u>

AFFIDAVIT OF PERFORMANCE OF ANNUAL WORK.

Also fill in ITEMS 1 through 9 and the reverse side of this document.

NOTICE OF INTENTION TO HOLD

I intend to hold the claims(s)/site(s) listed on the reverse side of this document for the calendar year 19__.
Also fill in ITEMS 1 through 4 and ITEM 9.

NOTICES OF INTENTION TO HOLD ARE FOR MILLSITES AND TUNNEL SITES OR FOR MINING CLAIMS WHEN ASSESSMENT WORK HAS NOT BEEN DONE, REGARDLESS OF WHETHER THE ANNUAL ASSESSMENT HAS BEEN SUSPENDED, DEFERRED, OR NOT YET ACCRUED. THE FILING OF A NOTICE OF INTENTION TO HOLD SHALL NOT RELIEVE THE OWNER OF COMPLYING WITH FEDERAL AND STATE LAWS PERTAINING TO THE PERFORMANCE OF ANNUAL ASSESSMENT WORK. NOTICES OF INTENTION TO HOLD FOR MILL SITES OR TUNNEL SITES NEED NOT BE COUNTY RECORDED. FOR MINING CLAIMS THE FORM FILED WITH THE BLM MUST BE IDENTICAL TO THE ONE THAT WAS OR WILL BE FILED WITH THE COUNTY.

Evidence of Annual Assessment Work or a Notice of Intention to Hold must be filed each calendar year following the calendar year in which the claim/site was located.

ALL CLAIMS LISTED ON A SINGLE AFFIDAVIT MUST BE CONTIGUOUS.

1. State of Arizona, County of LA PAZ ss:
2. I, (Name) ALBERT R. + DORIS L. NEMITZ
3. Reside at (Address) 52482 CENTURY DR.
QUARTZSITE, County LA PAZ, State AZ, Zip 85359

being duly sworn, deposes and says that he/she is a citizen of the United States, more than eighteen years of age, that all of the facts set forth in this affidavit/notice, subject to the provisions and penalties of 18 USC 1001 pertaining to the filing of false, fictitious, or fraudulent statements with the United States, are true and correct according to the best of my knowledge, information and belief.

4. Owner's Name and Address (If not shown in items 1-3 above) CHECK HERE IF THIS IS A CHANGE OF ADDRESS

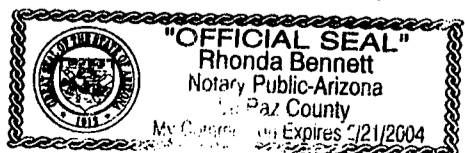
5. That I am personally acquainted with the mining claims(s). The work and improvements were made by and at the expense of the owner(s) of said claim(s). Said contiguous group of claims, listed on the reverse side of this document, are situated in the PLUMOSA Mining District, LA PAZ County, Arizona.

6. That between the dates starting at 12 o'clock noon on September 1, 2001 And ending at 12 o'clock noon on September 1, 2002 at least \$ 500.00 Dollars worth of work and improvements were done and performed upon said claim(s) or upon one or more of a contiguous group of claims for the benefit of all, or wholly or partly outside of a contiguous group of claims for the benefit of all, not including the location work.

7. That the following persons were employed to perform the work and improvements described herein: NO ONE EMPLOYED. WORK ACCOMPLISHED BY OWNER + FRIENDS.

8. That the work and improvements performed were: REMOVED SOME SCRAP IRON FROM CLAIM. MOVED + DRY WASHED TAILING PILES. WORKED 1500 HOURS.

9. Dated: 22nd April 2002, Signature: Albert R. Nemitz, Doris L. Nemitz
SUBSCRIBED AND SWORN TO before me, a Notary Public, this 22nd day of APRIL, 2002
by ALBERT R. AND DORIS L. NEMITZ
Notary Public Rhonda Bennett
MY COMMISSION EXPIRES 2/21/2004



ENTERED INTO COMPUTER

8/26/02 ab

If the claims/sites have consecutive BLM#s and are in the same Township, Range and Section(s), they may be listed as follows:

SAMPLE 1 - 10 A MC 19640 - 49 DKT/Pg 1025/1-10 4N 20W 36
 RECORDING #9106173-82.

CLAIM/SITE NAME	SERIAL NUMBER	Dkt/Pg or Recording # Of ORIGINAL LOCATION NOTICE	TWN SHP	RNG	SEC(S)
1. GOLD EYE #1	AMC #284667		3-N	20W	14
2.	AMC				
3.	AMC				
4.	AMC				
5.	AMC				
6.	AMC				
7.	AMC				
8.	AMC				
9.	AMC				
10.	AMC				
11.	AMC				
12.	AMC				
13.	AMC				
14.	AMC				
15.	AMC				
16.	AMC				
17.	AMC				
18.	AMC				
19.	AMC				
20.	AMC				
21.	AMC				
22.	AMC				
23.	AMC				
24.	AMC				
25.	AMC				
26.	AMC				
27.	AMC				
28.	AMC				
29.	AMC				
30.	AMC				

FILE WITH: BUREAU OF LAND MANAGEMENT, 222 NORTH CENTRAL AVENUE, PHOENIX, ARIZONA 85004-2203 and the respective county recorder, ON OR BEFORE DECEMBER 30th (NOT THE 31st). BLM requires a \$5.00 nonrefundable service charge for each mining claim, mill site or tunnel site.

This form is for the purpose of complying with the laws of the United States Department of the Interior, Bureau of Land Management and the State of Arizona pertaining to assessment work and/or notice of intention to hold. 30 USC 28, 43 CFR 3833.2, ARS 27-208. Subject to Paperwork Reduction Act and Privacy Act statements available at the BLM AZ State Office. This form is not copyrighted. It may be reproduced without restriction.

For BLM Use Only

RECEIVED
 B.L.M. AZ STATE OFFICE
 2002 JUL 30 A 11: 10
 PHOENIX, ARIZONA



2002-03524
 Page 1 of 3
 Requested By: ELLEN WADE
 PATRICIA L WALL, RECORDER
 OFFICIAL RECORDS OF LA PAZ COUNTY, AZ
 07/10/2002 03:31 PM Recordings Fee \$10.00

Return Document to:

For BLM Use Only

AZ-3850-1 (July 1992)

Ellen Wade
Rt 4 Box 796
Blanchard, OK
73010-4437
 Telephone # (405) 392-3041

<u>2 claims @ \$5⁰⁰ =</u>
<u>810.00</u>
<u>CK 576</u>
<u>ced</u>

RECEIVED
 BUREAU OF
 LAND MANAGEMENT
 ARIZONA
 STATE OFFICE
 PHOENIX, ARIZONA
 2002 JUL 26 A 9:41 AM



AFFIDAVIT OF PERFORMANCE OF ANNUAL WORK.

Also fill in ITEMS 1 through 9 and the reverse side of this document.



NOTICE OF INTENTION TO HOLD

I intend to hold the claims(s)/site(s) listed on the reverse side of this document for the calendar year 19__.
 Also fill in ITEMS 1 through 4 and ITEM 9.

NOTICES OF INTENTION TO HOLD ARE FOR MILLSITES AND TUNNEL SITES OR FOR MINING CLAIMS WHEN ASSESSMENT WORK HAS NOT BEEN DONE, REGARDLESS OF WHETHER THE ANNUAL ASSESSMENT HAS BEEN SUSPENDED, DEFERRED, OR NOT YET ACCRUED. THE FILING OF A NOTICE OF INTENTION TO HOLD SHALL NOT RELIEVE THE OWNER OF COMPLYING WITH FEDERAL AND STATE LAWS PERTAINING TO THE PERFORMANCE OF ANNUAL ASSESSMENT WORK. NOTICES OF INTENTION TO HOLD FOR MILL SITES OR TUNNEL SITES NEED NOT BE COUNTY RECORDED. FOR MINING CLAIMS THE FORM FILED WITH THE BLM MUST BE IDENTICAL TO THE ONE THAT WAS OR WILL BE FILED WITH THE COUNTY.

Evidence of Annual Assessment Work or a Notice of Intention to Hold must be filed each calendar year following the calendar year in which the claim/site was located.

ALL CLAIMS LISTED ON A SINGLE AFFIDAVIT MUST BE CONTIGUOUS.

1. State of Arizona, County of La Paz ss:
 2. I, (Name) Ellen Wade
 3. Reside at (Address) Rt. 4 Box 796
City Blanchard, County Grady, State OK, Zip 73010-4437

being duly sworn, deposes and says that he/she is a citizen of the United States, more than eighteen years of age, that all of the facts set forth in this affidavit/notice, subject to the provisions and penalties of 18 USC 1001 pertaining to the filing of false, fictitious, or fraudulent statements with the United States, are true and correct according to the best of my knowledge, information and belief.

4. Owner's Name and Address (If not shown in items 1-3 above) CHECK HERE IF THIS IS A CHANGE OF ADDRESS

5. That I am personally acquainted with the mining claims(s). The work and improvements were made by and at the expense of the owner(s) of said claim(s). Said contiguous group of claims, listed on the reverse side of this document, are situated in the Plemons Mining District, La Paz County, Arizona.


6. That between the dates starting at 12 o'clock noon on September 1, ~~192001~~ And ending at 12 o'clock noon on September 1, ²⁰19~~2002~~ at least \$ 290.00 Dollars worth of work and improvements were done and performed upon said claim(s) or upon one or more of a contiguous group of claims for the benefit of all, or wholly or partly outside of a contiguous group of claims for the benefit of all, not including the location work.

7. That the following persons were employed to perform the work and improvements described herein: Ellen Wade

8. That the work and improvements performed were: Clean up work - picking up and stacking junk - prospecting

9. Dated: 5/29/02 Signature: Ellen Wade
 SUBSCRIBED AND SWORN TO before me, a Notary Public, this 29 day of May, 19 2002
 by Teona

Notary Public: [Signature]
 MY COMMISSION EXPIRES 10/2002 # 98017174



8/12/02 TK
ENTERED INTO COMPUTER

If the claims/sites have consecutive BLM#s and are in the same Township, Range and Section(s), they may be listed as follows:

SAMPLE 1 - 10

A MC 19640 - 49

DKT/Pg 1025/1-10
RECORDING #9106173-82.

4N 20W 36

CLAIM/SITE NAME	SERIAL NUMBER	Dkt/Pg or Recording # Of ORIGINAL LOCATION NOTICE	TWN SHP	RNG	SEC(S)
1. <i>Gold Eye #2</i>	AMC #284668	88-2234	3N	20W	14
2. <i>Gold Eye #3</i>	AMC #284669	88-2235	3N	20W	14
3.	AMC				
4.	AMC				
5.	AMC				
6.	AMC				
7.	AMC				
8.	AMC				
9.	AMC				
10.	AMC				
11.	AMC				
12.	AMC				
13.	AMC				
14.	AMC				
15.	AMC				
16.	AMC				
17.	AMC				
18.	AMC				
19.	AMC				
20.	AMC				
21.	AMC				
22.	AMC				
23.	AMC				
24.	AMC				
25.	AMC				
26.	AMC				
27.	AMC				
28.	AMC				
29.	AMC				
30.	AMC				

FILE WITH: BUREAU OF LAND MANAGEMENT, 222 NORTH CENTRAL AVENUE, PHOENIX, ARIZONA 85004-2203 and the respective county recorder, ON OR BEFORE DECEMBER 30th (NOT THE 31st). BLM requires a \$5.00 nonrefundable service charge for each mining claim, mill site or tunnel site.

This form is for the purpose of complying with the laws of the United States Department of the Interior, Bureau of Land Management and the State of Arizona pertaining to assessment work and/or notice of intention to hold. 30 USC 28, 43 CFR 3833.2, ARS 27-208. Subject to Paperwork Reduction Act and Privacy Act statements available at the BLM AZ State Office. This form is not copyrighted. It may be reproduced without restriction.

For BLM Use Only

United States Department of the Interior
Bureau of Land Management
 BUSINESS & SUPPORT SVCS DIV
 222 N CENTRAL AVE
 PHOENIX, AZ 85004 -2203
 Phone: (602) 417-9200

Receipt	
No:	529690

Transaction #: 553913	
Date of Transaction: 07/29/2002	
CUSTOMER:	ELLEN WADE RT 4 BOX 796 BLANCHARD, OK 73010

LINE #	QTY	DESCRIPTION	REMARKS	UNIT PRICE	TOTAL
1	1.00	LOCATABLE MINERALS / MINING CLAIMS-NOT NEW-UNADJUD, ONE AUTH NO. ONLY / MINING CLAIM MONEY RECEIVED (455) CASES: AMC284668/\$10.00	POL 2002 (2)	- n/a -	10.00
2	2.00	IAC PRODUCTS / COPIES / CASEFILE/DOCUMENT COPIES / COPIES (B/W UP TO 11X17)-\$.13/P		0.13	0.26
3	1.00	IAC PRODUCTS / SERVICE/ADMIN CHARGES / MAILING COSTS / POSTAGE		- n/a -	0.46
TOTAL:					\$10.72

PAYMENT INFORMATION			
1	AMOUNT:	\$10.72	POSTMARKED: 07/23/2002
	TYPE:	CHECK	RECEIVED: 07/26/2002
	CHECK NO:	576	
	NAME:	WADE, ELLEN RT 4 BOX 796 BLANCHARD OK 73010	

REMARKS

This receipt was generated by the automated BLM Collections and Billing System and is a paper representation of a portion of the official electronic record contained therein.

MAINTENANCE FEE PAYMENT

\$100.00 MAINTENANCE FEE PAYMENT DUE ON OR BEFORE AUGUST 31, 2002
IN LIEU OF ASSESSMENT WORK FOR THE UPCOMING ASSESSMENT
YEAR BEGINNING SEPTEMBER 1 OF THE YEAR NOTED ABOVE.

Bureau Of Land Management
Arizona State Office
222 North Central Avenue
Phoenix, AZ. 85004-2203

CB# 1959
ACT# 487383
COUNT: 1 \$ 100 INT: 0
FOR OFFICIAL USE ONLY

THE CLAIMS ARE SITUATED IN LAPAZ COUNTY, ARIZONA.

BLM SERIAL NUMBERS

NAMES OF CLAIMS OR SITES

A MC _____ THRU A MC _____

COUNTY BOOK/DOCKET _____, PAGE(S) OR FEE NO(S) _____

A MC _____ THRU A MC _____

COUNTY BOOK/DOCKET _____, PAGE(S) OR FEE NO(S) _____

(OR) IF NOT CONSECUTIVE NUMBERS LIST SEPARATELY BELOW:

BLM SERIAL NUMBERS	NAME OF CLAIMS/SITES	COUNTY BOOK/DOCKET & PAGE OR FEE NUMBER
A MC 284672	GOLD EYE # 6	88 - 2238
A MC _____	_____	_____
A MC _____	_____	_____
A MC _____	_____	_____
A MC _____	_____	_____
A MC _____	_____	_____
A MC _____	_____	_____
A MC _____	_____	_____
A MC _____	_____	_____
A MC _____	_____	_____

CLAIMANT'S NAME: FORREST BAKER

ADDRESS: PO BOX 962 CITY: QUARTZSITE STATE: AZ

CHECK HERE IF THIS IS A CHANGE OF ADDRESS PHONE: (928) 927-3024 ZIP: 85346

SIGNATURE: Forrest M Baker
TO RECORD WITH THE COUNTY, ONE CLAIMANT OR THE AGENT MUST SIGN

LIST ALL ADDITIONAL OWNERS ON REVERSE SIDE OF THIS FORM

FOR OFFICIAL USE ONLY
ENTERED INTO COMPUTER: 5/24/02 DATE INITIALS VERIFIED

TIME STAMP
ARIZONA STATE OFFICE PHOENIX, ARIZONA
RECEIVED BUREAU OF LAND MANAGEMENT
2002 MAY -3 A 9:52

43 CFR 3833.0-5(e) (August 30, 1994) REQUIRES THAT THE NAMES OF ALL OF THE OWNERS AND THEIR CURRENT ADDRESSES SHALL BE IDENTIFIED ON ALL INSTRUMENTS REQUIRED TO BE RECORDED OR FILED BY THE REGULATIONS, 43 CFR SUBPART 3833.

CLAIMANT'S NAME: _____

ADDRESS: _____ CITY: _____ STATE: _____

CHECK HERE IF THIS IS CHANGE OF ADDRESS PHONE: (____) _____ ZIP: _____

CLAIMANT'S NAME: _____

ADDRESS: _____ CITY: _____ STATE: _____

CHECK HERE IF THIS IS CHANGE OF ADDRESS PHONE: (____) _____ ZIP: _____

CLAIMANT'S NAME: _____

ADDRESS: _____ CITY: _____ STATE: _____

CHECK HERE IF THIS IS CHANGE OF ADDRESS PHONE: (____) _____ ZIP: _____

CLAIMANT'S NAME: _____

ADDRESS: _____ CITY: _____ STATE: _____

CHECK HERE IF THIS IS CHANGE OF ADDRESS PHONE: (____) _____ ZIP: _____

CLAIMANT'S NAME: _____

ADDRESS: _____ CITY: _____ STATE: _____

CHECK HERE IF THIS IS CHANGE OF ADDRESS PHONE: (____) _____ ZIP: _____

CLAIMANT'S NAME: _____

ADDRESS: _____ CITY: _____ STATE: _____

CHECK HERE IF THIS IS CHANGE OF ADDRESS PHONE: (____) _____ ZIP: _____

CLAIMANT'S NAME: _____

ADDRESS: _____ CITY: _____ STATE: _____

CHECK HERE IF THIS IS CHANGE OF ADDRESS PHONE: (____) _____ ZIP: _____

United States Department of the Interior
Bureau of Land Management
 BUSINESS & SUPPORT SVCS DIV
 222 N CENTRAL AVE
 PHOENIX, AZ 85004 -2203
 Phone: (602) 417-9200

Receipt	
No:	487383

Transaction #: 510261	
Date of Transaction: 05/03/2002	
CUSTOMER:	FORREST BAKER PO BOX 962 QUARTZSITE,AZ 85346

LINE #	QTY	DESCRIPTION	REMARKS	UNIT PRICE	TOTAL
1	1.00	LOCATABLE MINERALS / MINING CLAIMS-NOT NEW-UNADJUD,ONE AUTH NO. ONLY / MINING CLAIM MONEY RECEIVED (455) CASES: AMC284672/\$100.00	MAINT 2003 (1)	- n/a -	100.00
TOTAL:					\$100.00

PAYMENT INFORMATION			
1	AMOUNT:	\$100.00	POSTMARKED: 05/01/2002
	TYPE:	CHECK	RECEIVED: 05/03/2002
	CHECK NO:	1959	
	NAME:	STUBBS, DIANE PO BOX 962 QUARTZSITE AZ 85346	

REMARKS

This receipt was generated by the automated BLM Collections and Billings System and is a paper representation of a portion of the official electronic record contained therein.

UNITED STATES
DEPARTMENT OF THE INTERIOR
BUREAU OF LAND MANAGEMENT

53

FORM APPROVED
OMB NO. 1004-0114
Expires: March 31, 1997

MAINTENANCE FEE PAYMENT WAIVER CERTIFICATION

AMC 284667

This small mine¹ waiver is filed to hold the claims/sites listed below for the assessment year beginning at noon on the first September 1 following the official filing of this form with BLM.

The undersigned owner(s) of the mining claims/sites listed below hereby certify under penalty of 18 U.S.C. 1001 and 43 U.S.C. 1212 that:

I/We control, or will control, ten or fewer mining claims/sites located and maintained on Federal land in the United States of America on the August 31 that is one day before the beginning of the assessment year indicated in line one above.

I/We have/will performed/perform assessment work upon the claims listed below for the current assessment year as of the August 31 indicated in line three above. This work meets the requirements of the General Mining Law of 1872, *as amended*; the Act of August 10, 1993; and the regulations at 43 CFR 3833 and 3850. Such work will be described on our affidavit of labor.

The mining claims and sites for which the above waiver from payment of the maintenance fees is made are:

CLAIM NAME	BLM RECORDATION SERIAL NUMBER
1. Gold Eye #2	AMC # 284668
2. Gold Eye #3	AMC # 284669
3.	
4.	
5.	
6.	
7.	
8.	
9.	
10.	

RECEIVED
 BUREAU OF
 LAND MANAGEMENT
 2002 JUN - 3 A 10: 31
 ARIZONA
 STATE OFFICE
 PHOENIX, ARIZONA

All owner(s) of the above mining claims and sites are filing for this waiver.

I/We understand and acknowledge that pursuant to 43 U.S.C. 1212 and 18 U.S.C. 1001, the filing of a false, fictitious, or fraudulent document with the Bureau of Land Management may result in a fine of up to \$10,000, a prison term not to exceed five years, or both.

<p><u>Ellen Wade</u> (Owner's Name - Please Print)</p> <p><u>Rt. 4 Box 796</u> (Street or P.O. Box)</p>	<p><u>Ellen Wade</u> (Owner's Signature)</p> <p><u>Blanchard</u> <u>OK</u> <u>93010-9437</u> (City) (State) (Zip Code)</p>
<p>_____ (Owner's Name - Please Print)</p> <p>_____ (Street or P.O. Box)</p>	<p>_____ (Owner's Signature)</p> <p>_____ (City) (State) (Zip Code)</p>
<p>_____ (Owner's Name - Please Print)</p> <p>_____ (Street or P.O. Box)</p>	<p>_____ (Owner's Signature)</p> <p>_____ (City) (State) (Zip Code)</p>
<p>_____ (Owner's Name - Please Print)</p> <p>_____ (Street or P.O. Box)</p>	<p>_____ (Owner's Signature)</p> <p>_____ (City) (State) (Zip Code)</p>

(Owner's Name - Please Print)

(Owner's Signature)

(Street or P.O. Box)

(City)

(State)

(Zip Code)

(Owner's Name - Please Print)

(Owner's Signature)

(Street or P.O. Box)

(City)

(State)

(Zip Code)

(Owner's Name - Please Print)

(Owner's Signature)

(Street or P.O. Box)

(City)

(State)

(Zip Code)

(Owner's Name - Please Print)

(Owner's Signature)

(Street or P.O. Box)

(City)

(State)

(Zip Code)

INSTRUCTIONS

1. This certification of waiver from payment of maintenance fees is made under the provisions of the Act of August 10, 1993 (107 Stat. 312 [1993]), and §1744 of Title 43 and §28-28k of Title 30 of the United States Code; and the regulations thereunder (43 CFR 3833 and 3850).
2. This waiver must be filed in advance of the assessment year for which a waiver is sought, but in no event be filed later than the August 31st preceding the assessment year for which the waiver is sought.
3. You must still record your affidavit of assessment work for claims listed and/or Notices of Intention to Hold for any sites listed with the BLM by each December 30th, and the local recording office under State law, as in the past.
4. This waiver must be filed in the BLM State Office where the mining claims are recorded.
5. If the claims and sites are located in more than one State, a separate waiver form must be filed in each State in which they are held. The total number of claims and sites listed on separate waiver forms cannot exceed ten.
6. All claim names and Bureau of Land Management (BLM) serial numbers must be listed for all mining claims and sites for which a waiver is sought.
7. All owners and their addresses must be listed.
8. This waiver form must be signed by all of the owners or their designated agent. If an agent is designated, a statement appointing the agent, must be submitted with this certification, if a designation of agent is not currently on file with the BLM State office where your claims and sites are recorded.
9. Mining claims and sites held by a husband and wife, either jointly or individually, or their children under the age of discretion, shall be counted towards the 10 claim limit. Mining claims and sites held in co-ownership, or by an association of locators, by a partnership, or by a corporation shall be counted towards the 10 claim limit for claimants that have an interest in these entities.
10. Failure to pay the maintenance fee or meet the requirements for waiver from payment of the maintenance fee by any August 31st deadline for the following assessment year shall cause the mining claims and sites to be declared null and void.

NOTICE

The Privacy Act of 1974 and the regulation in 43 CFR 2.48(d) provide that you be furnished the following information in connection with the information required by this certification of exemption from rental fees form.

AUTHORITY: 30 U.S.C. 28-28e; 43 U.S.C. 1201, 1740, and 1744; and the Act of August 10, 1993 (107 Stat. 312); 43 CFR 3833 and 3850.

PRINCIPLE PURPOSE: This information is to be used to verify that the owner(s) of a mining claim has complied with the Act of August 10, 1993 (107 Stat. 312), and is entitled to perform assessment work in lieu of paying the maintenance fee for the mining claims listed on this form.

ROUTINE USE: (1) Adjudication of the claimant(s) certification of waiver from paying the maintenance fee otherwise required by the Act of August 10, 1993 (107 Stat. 312). (2) Disclosure may be made to appropriate Federal agencies when location is made within the agency's geographic area of responsibility. (3) Information from the record and/or the record will be transferred to the appropriate Federal, State, or local agency, or a member of the public in response to a specific request for pertinent information. (4) Information may also be provided to the

Department of Justice or in a proceeding before a court or adjudicative body; or to Federal, State, local or foreign agencies when needed for enforcement of civil or criminal codes or applicable regulations concerning title rights upon the public land.

EFFECT OF NOT PROVIDING INFORMATION: Disclosure of this information is required by the Act of August 10, 1993 (107 Stat. 312) and 43 CFR 3833 for those owner(s) wishing to take the small miners waiver allowed under 43 CFR 3833 and 3850. Failure to supply the information required in this form to support the owner(s) certification of waiver from payment of the otherwise required maintenance fees will result in the waiver being disallowed and the mining claims declared null and void by the Bureau of Land Management (BLM).

The Paperwork Reduction Act of 1980 (44 U.S.C. 3501, et seq.) requires us to tell you that:

This information is being collected to allow the BLM to determine if you qualify for a waiver from the payment of \$100 per mining claim maintenance fee established by the Act of August 10, 1993 (107 Stat. 312) and the implementing regulations at 43 CFR 3833 and 3850. A response to this request is required in accordance with the statute (107 Stat. 312) to retain your benefit.

BURDEN HOURS STATEMENT

Public reporting burden for this form is estimated to average 5 minutes per response, including time to review instructions, gathering and maintaining data, and completing and reviewing the form. Direct comments regarding this burden estimate, or any other aspect of this form, to the Department of the Interior, Bureau of Land Management, Information Collection Clearance Officer (871), 1849 C Street, N.W., Washington, D.C. 20240; and the Office of Management and Budget, Paperwork Reduction Project (1004-0114), Washington, D.C. 20503.

FOR OFFICIAL USE ONLY

UNITED STATES
DEPARTMENT OF THE INTERIOR
BUREAU OF LAND MANAGEMENT

53

FORM APPROVED
OMB NO. 1004-0114
Expires: March 31, 1997

MAINTENANCE FEE PAYMENT WAIVER CERTIFICATION

AMC 284667

This small miner waiver is filed to hold the claims/sites listed below for the assessment year beginning at noon on the first September 1 following the official filing of this form with BLM.

The undersigned owner(s) of the mining claims/sites listed below hereby certify under penalty of 18 U.S.C. 1001 and 43 U.S.C. 1212 that:

I/We control, or will control, ten or fewer mining claims/sites located and maintained on Federal land in the United States of America on the August 31 that is one day before the beginning of the assessment year indicated in line one above.

I/We have/will performed/perform assessment work upon the claims listed below for the current assessment year as of the August 31 indicated in line three above. This work meets the requirements of the General Mining Law of 1872, as amended; the Act of August 10, 1993; and the regulations at 43 CFR 3833 and 3850. Such work will be described on our affidavit of labor.

The mining claims and sites for which the above waiver from payment of the maintenance fees is made are:

CLAIM NAME	BLM RECORDATION SERIAL NUMBER
1. Gold Eye #2	AMC # 284668
2. Gold Eye #3	AMC # 284669
3.	
4.	
5.	
6.	
7.	
8.	
9.	
10.	

RECEIVED
BUREAU OF
LAND MANAGEMENT
2002 JUN - 3 A 10: 31
ARIZONA
STATE OFFICE
PHOENIX, ARIZONA

All owner(s) of the above mining claims and sites are filing for this waiver.

I/We understand and acknowledge that pursuant to 43 U.S.C. 1212 and 18 U.S.C. 1001, the filing of a false, fictitious, or fraudulent document with the Bureau of Land Management may result in a fine of up to \$10,000, a prison term not to exceed five years, or both.

<u>Ellen Wade</u> (Owner's Name - Please Print)	<u>Ellen Wade</u> (Owner's Signature)		
<u>Rt. 4 Box 796</u> (Street or P.O. Box)	<u>Blanchard</u> (City)	<u>OK</u> (State)	<u>73010-9437</u> (Zip Code)
_____ (Owner's Name - Please Print)	_____ (Owner's Signature)		
_____ (Street or P.O. Box)	_____ (City)	_____ (State)	_____ (Zip Code)
_____ (Owner's Name - Please Print)	_____ (Owner's Signature)		
_____ (Street or P.O. Box)	_____ (City)	_____ (State)	_____ (Zip Code)
_____ (Owner's Name - Please Print)	_____ (Owner's Signature)		
_____ (Street or P.O. Box)	_____ (City)	_____ (State)	_____ (Zip Code)

(Continued on reverse)

(Owner's Name - Please Print)

(Owner's Signature)

(Street or P.O. Box)

(City)

(State)

(Zip Code)

(Owner's Name - Please Print)

(Owner's Signature)

(Street or P.O. Box)

(City)

(State)

(Zip Code)

(Owner's Name - Please Print)

(Owner's Signature)

(Street or P.O. Box)

(City)

(State)

(Zip Code)

(Owner's Name - Please Print)

(Owner's Signature)

(Street or P.O. Box)

(City)

(State)

(Zip Code)

INSTRUCTIONS

1. This certification of waiver from payment of maintenance fees is made under the provisions of the Act of August 10, 1993 (107 Stat. 312 [1993]), and §1744 of Title 43 and §28-28k of Title 30 of the United States Code; and the regulations thereunder (43 CFR 3833 and 3850).
2. This waiver must be filed in advance of the assessment year for which a waiver is sought, but in no event be filed later than the August 31st preceding the assessment year for which the waiver is sought.
3. You must still record your affidavit of assessment work for claims listed and/or Notices of Intention to Hold for any sites listed with the BLM by each December 30th, and the local recording office under State law, as in the past.
4. This waiver must be filed in the BLM State Office where the mining claims are recorded.
5. If the claims and sites are located in more than one State, a separate waiver form must be filed in each State in which they are held. The total number of claims and sites listed on separate waiver forms cannot exceed ten.
6. All claim names and Bureau of Land Management (BLM) serial numbers must be listed for all mining claims and sites for which a waiver is sought.

7. All owners and their addresses must be listed.
8. This waiver form must be signed by all of the owners or their designated agent. If an agent is designated, a statement appointing the agent, must be submitted with this certification, if a designation of agent is not currently on file with the BLM State office where your claims and sites are recorded.
9. Mining claims and sites held by a husband and wife, either jointly or individually, or their children under the age of discretion, shall be counted towards the 10 claim limit. Mining claims and sites held in co-ownership, or by an association of locators, by a partnership, or by a corporation shall be counted towards the 10 claim limit for claimants that have an interest in these entities.
10. Failure to pay the maintenance fee or meet the requirements for waiver from payment of the maintenance fee by any August 31st deadline for the following assessment year shall cause the mining claims and sites to be declared null and void.

NOTICE

The Privacy Act of 1974 and the regulation in 43 CFR 2.48(d) provide that you be furnished the following information in connection with the information required by this certification of exemption from rental fees form.

AUTHORITY: 30 U.S.C. 28-28c; 43 U.S.C. 1201, 1740, and 1744; and the Act of August 10, 1993 (107 Stat. 312); 43 CFR 3833 and 3850.

PRINCIPLE PURPOSE: This information is to be used to verify that the owner(s) of a mining claim has complied with the Act of August 10, 1993 (107 Stat. 312), and is entitled to perform assessment work in lieu of paying the maintenance fee for the mining claims listed on this form.

ROUTINE USE: (1) Adjudication of the claimant(s) certification of waiver from paying the maintenance fee otherwise required by the Act of August 10, 1993 (107 Stat. 312). (2) Disclosure may be made to appropriate Federal agencies when location is made within the agency's geographic area of responsibility. (3) Information from the record and/or the record will be transferred to the appropriate Federal, State, or local agency, or a member of the public in response to a specific request for pertinent information. (4) Information may also be provided to the

Department of Justice or in a proceeding before a court or adjudicative body; or to Federal, State, local or foreign agencies when needed for enforcement of civil or criminal codes or applicable regulations concerning title rights upon the public land.

EFFECT OF NOT PROVIDING INFORMATION: Disclosure of this information is required by the Act of August 10, 1993 (107 Stat. 312) and 43 CFR 3833 for those owner(s) wishing to take the small miners waiver allowed under 43 CFR 3833 and 3850. Failure to supply the information required in this form to support the owner(s) certification of waiver from payment of the otherwise required maintenance fees will result in the waiver being disallowed and the mining claims declared null and void by the Bureau of Land Management (BLM).

The Paperwork Reduction Act of 1980 (44 U.S.C. 3501, et seq.) requires us to tell you that:

This information is being collected to allow the BLM to determine if you qualify for a waiver from the payment of \$100 per mining claim maintenance fee established by the Act of August 10, 1993 (107 Stat. 312) and the implementing regulations at 43 CFR 3833 and 3850. A response to this request is required in accordance with the statute (107 Stat. 312) to retain your benefit.

BURDEN HOURS STATEMENT

Public reporting burden for this form is estimated to average 5 minutes per response, including time to review instructions, gathering and maintaining data, and completing and reviewing the form. Direct comments regarding this burden estimate, or any other aspect of this form, to the Department of the Interior, Bureau of Land Management, Information Collection Clearance Officer (871), 1849 C Street, N.W., Washington, D.C. 20240; and the Office of Management and Budget, Paperwork Reduction Project (1004-0114), Washington, D.C. 20503.

FOR OFFICIAL USE ONLY

AUG 24, 2001

TO: BUREAU OF LAND MANAGEMENT
ARIZONA STATE OFFICE
222 NORTH CENTRAL AVE
PHOENIX, ARIZONA 85004-2203

AMC 284670

FROM: ROBERT HEISEL
20457 FERRY RD.
STAYTON, OR 97383

ENCLOSED IS \$100.00 MAINTENANCE FEE PAYMENT FOR CLAIM#AM284670 GOLDEN
EYE #4 SITUATED IN LA PAZ COUNTY AZ.

Robert J Heisel
ROBERT HEISEL

STATE OF ARIZONA
BUREAU OF LAND MANAGEMENT
2001 AUG 27 A 10:25
L.M. [unclear]

ENTERED INTO COMPUTER.

LM 10/23/01

**United States Department of the Interior
Bureau of Land Management**
BUSINESS & SUPPORT SVCS DIV
222 N CENTRAL AVE
PHOENIX, AZ 85004 -2203
Phone: (602) 417-9200

Receipt	
No:	365798

Transaction #: 384409					
Date of Transaction: 08/27/2001					
CUSTOMER: ROBERT HEISEL 20457 FERRY RD STAYTON, OR 97383					
LINE #	QTY	COMMODITY / SUBJECT / ACTION / PRODUCT	REMARKS	UNIT PRICE	TOTAL
1	1.00	LOCATABLE MINERALS / MINING CLAIMS-NOT NEW-UNADJUD, ONE AUTH NO. ONLY / MINING CLAIM MONEY RECEIVED (455)	MAINT 2002 (1)	- n/a -	\$100.00
TOTAL:					\$100.00

PAYMENT INFORMATION			
1	AMOUNT:	\$100.00	POSTMARKED: 08/24/2001
	TYPE:	CHECK	RECEIVED: 08/27/2001
	CHECK NO:	1057	
	NAME:	HEISEL, ROBERT L 20457 FERRY RD STAYTON OR 97383	

REMARKS
PHONE: UNAVAILABLE

CASE SERIAL NUMBER INFORMATION		
TRNS #	LINE #	CASES
384409	1	AMC284670/\$100.00

This receipt was generated by the automated BLM Collections and Billings System and is a paper representation of a portion of the official electronic record contained therein.

2001 JUL -9 A 9:48



2001-02553

Page 1 of 3
Requested By: ELLEN WADE
PATRICIA L WALL, RECORDER
OFFICIAL RECORDS OF LA PAZ COUNTY, AZ
06/11/2001 03:32 PM Recording Fee \$15.00

Return Document to: ARIZONA
STATE OFFICE
Ellen Wade
R.R. 4 Box 796
Blanchard, OK. 73010-9437

For BLM Use Only

AZ-3850-1 (July 1992)

1 claim = 5^{ac}

Telephone # (405)-392-3041

CHECK
ONE

AFFIDAVIT OF PERFORMANCE OF ANNUAL WORK

Also fill in ITEMS 1 through 9 and the reverse side of this document.

NOTICE OF INTENTION TO HOLD

I intend to hold the claim(s) /site(s) listed on the reverse side of this document for the calendar year 19____. Also fill in ITEMS 1 through 4 and ITEM 9.

NOTICES OF INTENTION TO HOLD ARE FOR MILL SITES AND TUNNEL SITES OR FOR MINING CLAIMS WHEN ASSESSMENT WORK HAS NOT BEEN DONE, REGARDLESS OF WHETHER THE ANNUAL ASSESSMENT HAS BEEN SUSPENDED, DEFERRED, OR NOT YET ACCRUED. THE FILING OF A NOTICE OF INTENTION TO HOLD SHALL NOT RELIEVE THE OWNER OF COMPLYING WITH FEDERAL AND STATE LAWS PERTAINING TO THE PERFORMANCE OF ANNUAL ASSESSMENT WORK. NOTICES OF INTENTION TO HOLD FOR MILL SITES OR TUNNEL SITES NEED NOT BE COUNTY RECORDED. FOR MINING CLAIMS THE FORM FILED WITH BLM MUST BE IDENTICAL TO THE ONE THAT WAS OR WILL BE FILED WITH THE COUNTY.

Evidence of Annual Assessment Work or a Notice of Intention to Hold must be filed each calendar year following the calendar year in which the Claim/site was located.

ALL CLAIMS LISTED ON A SINGLE AFFIDAVIT MUST BE CONTIGUOUS.

1. State of Arizona, County of La Paz ss:
2. I, (Name) Ellen Wade
3. Reside at (Address) R.R. 4 Box 796
City Blanchard, County Grady, State OK, Zip 73010-9437

being duly sworn, deposes and says that he/she is a citizen of the United States, more than eighteen years of age, that all of the facts set forth in this affidavit/notice, subject to the provisions and penalties of 18 USC 1001 pertaining to the filing of false, fictitious, or fraudulent statements with the United States, are true and correct according to the best of my knowledge, information and belief.

4. Owner's Name and Address (If not shown in items 1-3 above) CHECK HERE IF THIS IS A CHANGE OF ADDRESS

5. That I am personally acquainted with the mining claim(s). The work and improvements were made by and at the expense of the owner(s) of said claim(s). Said contiguous group of claims, listed on the reverse side of this document, are situated in the Plomosa Mining District, La Paz County, Arizona

6. That between the dates starting at 12 o'clock noon on September 1, ~~2000~~ 2001 and ending at 12 o'clock noon on September 1, ~~2001~~ 2001 at least \$ 100.00 dollars worth of work and improvements were done and performed upon said claim(s) or upon one or more of a contiguous group of claims for the benefit of all, or wholly or partly outside of a contiguous group of claims for the benefit of all, not including the location work.

7. That the following persons were employed to perform the work and improvements described herein: Ellen Wade

8. That the work and improvements performed were: Clean up work, Picking up & stacking junk, Prospecting

9. Dated 6-7-2001 Signature Ellen Wade
SUBSCRIBED AND SWORN TO before me, a Notary Public, this 6 day of June 2001
by Ellen Wade
Notary Public Charlton Euman
MY COMMISSION EXPIRES 9-12-01

For BLM Use Only

This form is for the purpose of complying with the laws of the United States Department of the Interior, Bureau of Land Management and the State of Arizona pertaining to assessment work and/or a notice of intention to hold. 30 USC 28, 43 CFR 3833.2, ARS 27-208. Subject to Paperwork Reduction Act and Privacy Act statements available at the BLM AZ State Office. The form is not copyrighted. It may be reproduced without restriction.

VERIFIED
RE 7/20/01

ENTERED INTO COMPUTER

7/18/01TK



If the claims/sites have consecutive BLM #'s and are in the same Township, Range and Section(s) they may be listed as follows:

SAMPLE 1-10 A MC 19640-49 Dkt/Pg #1025/1-10 (or) 4N 20W 36
 RECORDING # 9106173-82

CLAIM/SITE NAME	SERIAL NUMBER	Dkt/Pg or Recording # of ORIGINAL LOCATION NOTICE!	TWN SHP	RNG	SEC(S)
1. <i>Gold Eye #2</i>	A MC # <i>284668</i>	<i>88-2234</i>	<i>3N</i>	<i>20W</i>	<i>14</i>
2.	A MC				
3.	A MC				
4.	A MC				
5.	A MC				
6.	A MC				
7.	A MC				
8.	A MC				
9.	A MC				
10.	A MC				
11.	A MC				
12.	A MC				
13.	A MC				
14.	A MC				
15.	A MC				
16.	A MC				
17.	A MC				
18.	A MC				
19.	A MC				
20.	A MC				
21.	A MC				
22.	A MC				
23.	A MC				
24.	A MC				
25.	A MC				
26.	A MC				
27.	A MC				
28.	A MC				
29.	A MC				
30.	A MC				

FILE WITH: Bureau of Land Management, 3707 North 7th Street, P. O. Box 16563, Phoenix, Arizona 85011 and the respective county recorder, ON OR BEFORE DECEMBER 30th (NOT THE 31st). BLM REQUIRES A \$5.00 NONREFUNDABLE SERVICE CHARGE FOR EACH MINING CLAIM, MILL SITE OR TUNNEL SITE. ANNUAL FILINGS THAT ARE NOT ACCOMPANIED BY PROPER SERVICE CHARGES WILL BE RETURNED WITHOUT FURTHER ACTION BY BLM.

**United States Department of the Interior
Bureau of Land Management**
BUSINESS & SUPPORT SVCS DIV
222 N CENTRAL AVE
PHOENIX, AZ 85004 -2203
Phone: (602) 417-9200

Receipt	
No:	335524

Transaction #: 353020					
Date of Transaction: 07/09/2001					
CUSTOMER:		ELLEN WADE RT 4 BOX 796 BLANCHARD,OK 73010			
LINE #	QTY	COMMODITY / SUBJECT / ACTION / PRODUCT	REMARKS	UNIT PRICE	TOTAL
1	1.00	LOCATABLE MINERALS / MINING CLAIMS-NOT NEW-UNADJUD,ONE AUTH NO. ONLY / MINING CLAIM MONEY RECEIVED (455)	POL 2001 (1)	- n/a -	\$5.00
TOTAL:					\$5.00

PAYMENT INFORMATION			
1	AMOUNT:	\$5.00	POSTMARKED: 07/05/2001
	TYPE:	CHECK	RECEIVED: 07/09/2001
	CHECK NO:	507	
	NAME:	WADE, DUB OR ELLEN RT 4 BOX 796 BLANCHARD OK 73010	

REMARKS

CASE SERIAL NUMBER INFORMATION		
TRNS #	LINE #	CASES
353020	1	AMC284668/\$5.00

This receipt was generated by the automated BLM Collections and Billings System and is a paper representation of a portion of the official electronic record contained therein.

MAINTENANCE FEE PAYMENT WAIVER CERTIFICATION

This small miner waiver is filed to hold the claims/sites listed below for the assessment year beginning at noon on the first September 1 following the official filing of this form with BLM.

The undersigned owner(s) of the mining claims/sites listed below hereby certify under penalty of 18 U.S.C. 1001 and 43 U.S.C. 1212 that:

I/We control, or will control, ten or fewer mining claims/sites located and maintained on Federal land in the United States of America on the August 31 that is one day before the beginning of the assessment year indicated in line one above.

I/We have/will performed/perform assessment work upon the claims listed below for the current assessment year as of the August 31 indicated in line three above. This work meets the requirements of the General Mining Law of 1872, *as amended*; the Act of August 10, 1993; and the regulations at 43 CFR 3833 and 3850. Such work will be described on our affidavit of labor. Listing a site on this form constitutes a filing of a Notice of Intention to Hold for that site. I enclose a \$5.00 per site service charge (recording fee) for each site listed.

Please check this box if the following statement applies to you.

I/We relinquish my/our claims and/or sites not listed below.

The mining claims and sites for which the above waiver from payment of the maintenance fees is made are:

CLAIM NAME	BLM RECORDATION SERIAL NUMBER
1. Gold Eye # 2	AMC# 284668
2.	
3.	
4.	
5.	
6.	
7.	
8.	
9.	
10.	

All owner(s) of the above mining claims and sites are filing for this waiver.

I/We understand and acknowledge that pursuant to 43 U.S.C. 1212 and 18 U.S.C. 1001, the filing of a false, fictitious, or fraudulent document with the Bureau of Land Management may result in a fine of up to \$10,000, a prison term not to exceed five years, or both.

Ellen Wade
(Owner's Name - Please Print)

Ellen Wade
(Owner's Signature)

Rt. 4 Box 796
(Street or P.O. Box)

Blanchard OK. 73010-9437
(City) (State) (Zip Code)

(Owner's Name - Please Print)

(Owner's Signature)

(Street or P.O. Box)

(City) (State) (Zip Code)

(Owner's Name - Please Print)

(Owner's Signature)

(Street or P.O. Box)

(City) (State) (Zip Code)

(Owner's Name - Please Print)

(Owner's Signature)

(Street or P.O. Box)

(City) (State) (Zip Code)

ENTERED IN COMPUTER

4/30/01 *MW*

_____ (Owner's Name - Please Print)	_____ (Owner's Signature)
_____ (Street or P.O. Box)	_____ (City) (State) (Zip Code)
_____ (Owner's Name - Please Print)	_____ (Owner's Signature)
_____ (Street or P.O. Box)	_____ (City) (State) (Zip Code)
_____ (Owner's Name - Please Print)	_____ (Owner's Signature)
_____ (Street or P.O. Box)	_____ (City) (State) (Zip Code)
_____ (Owner's Name - Please Print)	_____ (Owner's Signature)
_____ (Street or P.O. Box)	_____ (City) (State) (Zip Code)

INSTRUCTIONS

1. This certification of waiver from payment of maintenance fees is made under the regulations at 43 CFR 3833 and 3850.
2. This waiver **must** be filed in advance of the assessment year for which a waiver is sought, but in no event be filed later than the August 31st preceding the assessment year for which the waiver is sought.
3. You **must** still record your affidavit of assessment work for claims listed and/or Notices of Intention to Hold for any sites listed with the BLM by each December 30th, and the local recording office under State law, as in the past.
4. A \$5.00 service charge (recording fee) is required for all sites listed, otherwise a separate notice of intent to hold **must** be filed by December 30.
5. This waiver **must** be filed in the BLM State Office where the mining claims are recorded.
6. If the claims and sites are located in more than one State, a separate waiver form **must** be filed in each State in which they are held. The total number of claims and sites listed on separate waiver forms cannot exceed ten.
7. All claim names and Bureau of Land Management (BLM) serial numbers **must** be listed for all mining claims and sites for which a waiver is sought.
8. All owners and their addresses **must** be listed.
9. This waiver form **must** be signed by all of the owners or their designated agent. If an agent is designated, a statement appointing the agent, signed by all of the owners, **must** be submitted with this certification, if a designation of agent is not currently on file with the BLM State office where your claims and sites are recorded.
10. Mining claims and sites held by a husband and wife, either jointly or individually, or their children under the age of discretion, shall be counted towards the 10 claim limit. Mining claims and sites held in co-ownership, or by an association of locators, by a partnership, or by a corporation shall be counted towards the 10 claim limit for claimants that have an interest in these entities.
11. Failure to pay the maintenance fee or meet the requirements for waiver from payment of the maintenance fee by any August 31st deadline for the following assessment year shall cause the mining claims and sites to be declared null and void.

NOTICE/BURDEN HOURS STATEMENT

The Privacy Act of 1974 and the regulation in 43 CFR 2.48(d) provide that you be furnished the following information in connection with the information required by this certification of exemption from rental fees form.

AUTHORITY: 30 U.S.C. 28-28k; 43 U.S.C. 1201, 1740, and 1744; 43 CFR 3833 and 3850.

PRINCIPLE PURPOSE: This information is to be used to verify that the owner(s) of a mining claim has complied with the Act of August 10, 1993 (107 Stat. 312), and is entitled to perform assessment work in lieu of paying the maintenance fee for the mining claims listed on this form.

ROUTINE USE: (1) Adjudication of the claimant(s) certification of waiver from paying the maintenance fee otherwise required by the Act of August 10, 1993 (107 Stat. 312). (2) Disclosure may be made to appropriate Federal agencies when location is made within the agency's geographic area of responsibility. (3) Information from the record and/or the record will be transferred to the appropriate Federal, State, or local agency, or a member of the public in response to a specific request for pertinent information. (4) Information may also be provided to the Department of Justice or in a proceeding before a court or adjudicative body; or to Federal, State, local or foreign agencies when needed for enforcement of civil or criminal codes or applicable regulations concerning title rights upon the public land.

EFFECT OF NOT PROVIDING INFORMATION: Disclosure of this information is required by the Act of August 10, 1993 (107 Stat. 312) and 43 CFR 3833 for those owner(s) wishing to take the small miners waiver allowed under 43 CFR 3833 and 3850. Failure to supply the information required in this form to support the owner(s) certification of waiver from payment of the otherwise required maintenance fees will result in the waiver being disallowed and the mining claims declared null and void by the Bureau of Land Management (BLM).

The Paperwork Reduction Act of 1980 (44 U.S.C. 3501, et seq.) requires us to tell you that:
This information is being collected to allow the BLM to determine if you qualify for a waiver from the payment of \$100 per mining claim maintenance fee established by the Act of August 10, 1993 (107 Stat. 312) and the implementing regulations at 43 CFR 3833 and 3850. A response to this request is required in accordance with the statute (107 Stat. 312) to retain your benefit.
Public reporting burden for this form is estimated to average 8 minutes per response, including time to review instructions, gathering and maintaining data, and completing and reviewing the form. Direct comments regarding this burden estimate, or any other aspect of this form, to the Department of the Interior, Bureau of Land Management, Information Collection Clearance Officer (DW-101) Denver Federal Center, Building 40, P.O. Box 25047, Denver, CO 80225-0047 and the Office of Management and Budget, Paperwork Reduction Project (1004-0114), Washington, D.C. 20503.
BLM would like you to know that you do not have to respond to this, or any other, Federal agency-sponsored information collection unless it displays a currently valid OMB control number.

FOR OFFICIAL USE ONLY

APR 19 9 56

RECEIVED
BUREAU OF
LAND MANAGEMENT

050

Juanita R. Bachelder

P.O. Box 2363

Quartzsite, Az.

85346

MAINTENANCE FEE PAYMENT

\$100.00 MAINTENANCE FEE PAYMENT DUE ON OR BEFORE AUGUST 31, 2001 IN LIEU OF ASSESSMENT WORK FOR THE UPCOMING ASSESSMENT YEAR BEGINNING SEPTEMBER 1 OF THE YEAR NOTED ABOVE.

Bureau Of Land Management
Arizona State Office
222 North Central Avenue
Phoenix, AZ. 85004-2203

Box for stamp and handwritten info: COUNT: 3 \$ 300.00 INT: DM

THE CLAIMS ARE SITUATED IN La Paz COUNTY, ARIZONA.

BLM SERIAL NUMBERS NAMES OF CLAIMS OR SITES
A MC _____ THRU A MC _____
COUNTY BOOK/DOCKET _____, PAGE(S) OR FEE NO(S) _____

(OR) IF NOT CONSECUTIVE NUMBERS LIST SEPARATELY BELOW:

Table with 3 columns: BLM SERIAL NUMBERS, NAME OF CLAIMS/SITES, COUNTY BOOK/DOCKET & PAGE OR FEE NUMBER. Includes entries for Gold Eye #3, #5, #6.

enclosed check for \$300.00 JS. 3-3-01

RECEIVED BUREAU OF LAND MANAGEMENT
2001 MAR 16 A 9:45
ARIZONA STATE OFFICE PHOENIX, ARIZONA

CLAIMANT'S NAME: Juanita R Bachelder

ADDRESS: P.O. Box 2363 CITY: Quartzsite, AZ

CHECK HERE IF THIS IS A CHANGE OF ADDRESS PHONE: (520) 927-5798 ZIP: 85346-2363

SIGNATURE: Juanita R. Bachelder TO RECORD WITH THE COUNTY, ONE CLAIMANT OR THE AGENT MUST SIGN

LIST ALL ADDITIONAL OWNERS ON REVERSE SIDE OF THIS FORM FOR OFFICIAL USE ONLY ENTERED INTO COMPUTER 3/22/01

RECEIVED BUREAU OF LAND MANAGEMENT 2001 MAR 16

R 3833.0-5(e) (August 30, 1994) REQUIRES THAT THE NAMES OF ALL OF THE OWNERS AND THEIR
ENT ADDRESSES SHALL BE IDENTIFIED ON ALL INSTRUMENTS REQUIRED TO BE RECORDED
LED BY THE REGULATIONS, 43 CFR SUBPART 3833.

OWNER'S NAME: Harold L. Bachelder

ADDRESS: P.O. Box 2363 CITY: Quartzsite STATE: Az

CHECK HERE IF THIS IS CHANGE OF ADDRESS PHONE: (580) 927-5798 ZIP: _____

OWNER'S NAME: _____

ADDRESS: _____ CITY: _____ STATE: _____

CHECK HERE IF THIS IS CHANGE OF ADDRESS PHONE: () ZIP: _____

OWNER'S NAME: _____

ADDRESS: _____ CITY: _____ STATE: _____

CHECK HERE IF THIS IS CHANGE OF ADDRESS PHONE: () ZIP: _____

OWNER'S NAME: _____

ADDRESS: _____ CITY: _____ STATE: _____

CHECK HERE IF THIS IS CHANGE OF ADDRESS PHONE: () ZIP: _____

OWNER'S NAME: _____

ADDRESS: _____ CITY: _____ STATE: _____

CHECK HERE IF THIS IS CHANGE OF ADDRESS PHONE: () ZIP: _____

OWNER'S NAME: _____

ADDRESS: _____ CITY: _____ STATE: _____

CHECK HERE IF THIS IS CHANGE OF ADDRESS PHONE: () ZIP: _____

OWNER'S NAME: _____

ADDRESS: _____ CITY: _____ STATE: _____

CHECK HERE IF THIS IS CHANGE OF ADDRESS PHONE: () ZIP: _____

**United States Department of the Interior
Bureau of Land Management**
BUSINESS & SUPPORT SVCS DIV
222 N CENTRAL AVE
PHOENIX, AZ 85004 -2203
Phone: (602) 417-9200

Receipt	
No:	274529

Transaction #: 289994
Date of Transaction: 03/15/2001

CUSTOMER: JUANITA R BACHELDER
PO BOX 2363
QUARTZSITE, AZ 85346

LINE #	QTY	COMMODITY / SUBJECT / ACTION / PRODUCT	REMARKS	UNIT PRICE	TOTAL
1	1	LOCATABLE MINERALS / MINING CLAIMS-ACCOUNTS/UNADJUDICATED / MINING CLAIM MONEY RECEIVED (455)	MAINT 2001 (3)	- n/a -	\$300.00
TOTAL:					\$300.00

PAYMENT INFORMATION

1	AMOUNT:	\$300.00	POSTMARKED:	03/05/2001
	TYPE:	CHECK	RECEIVED:	03/06/2001
	CHECK NO:	5685		
	NAME:	BACHELDER, HAROLD L PO BOX 2363 QUARTZSITE AZ 85346		

REMARKS

CASE SERIAL NUMBER INFORMATION

TRNS #	LINE #	CASES
289994	1	AMC284669

This receipt was generated by the automated BLM Collections and Billings System and is a paper representation of a portion of the official electronic record contained therein.

UNITED STATES
DEPARTMENT OF THE INTERIOR
BUREAU OF LAND MANAGEMENT
222 N CENTRAL AVE, PHOENIX, AZ 85004-2203
Phone: (602) 417-9200

Amc 284668

NOTICE OF RETURN OF REMITTANCE

DATE : 08/28/2000
No : 1133

DUB WADE
RR 4 BOX 796
BLANCHARD, OK 73010-9437

Check Number	Amount	Reference No
439	\$5.62	

Your Remittance(s) listed above is/are returned because of the following reason:

THIS IS A DUPLICATE PAYMENT. ACCORDING TO OUR RECORDS, THE AMOUNT WAS ORIGINALLY PAID ON 4-11-00 BY CR. #419.

Remarks: PAID ON 4/11/00. COPY OF RECEIPT ATTACHED. COURTNEY DAVIDSON/ACCT. TECH

8/25/00

Ms. Wade.

Thanks for your Original BCL form. Please remember to file with the County Records before 12/30/00

June Morrison

Return Document to

Ellen W
RR 4 Bo
Blanchard

150-1 (July 1992)

Telephone # (405) (405) 210-7634

AFFIDAVIT OF PERFORMANCE OF ANNUAL WORK.

Also fill in ITEMS 1 through 9 and the reverse side of this document.

NOTICE OF INTENTION TO HOLD

I intend to hold the claims(s)/site(s) listed on the reverse side of this document for the calendar year 19__.
Also fill in ITEMS 1 through 4 and ITEM 9.

NOTICES OF INTENTION TO HOLD ARE FOR MILLSITES AND TUNNEL SITES OR FOR MINING CLAIMS WHEN ASSESSMENT WORK HAS NOT BEEN DONE, REGARDLESS OF WHETHER THE ANNUAL ASSESSMENT HAS BEEN SUSPENDED, DEFERRED, OR NOT YET ACCRUED. THE FILING OF A NOTICE OF INTENTION TO HOLD SHALL NOT RELIEVE THE OWNER OF COMPLYING WITH FEDERAL AND STATE LAWS PERTAINING TO THE PERFORMANCE OF ANNUAL ASSESSMENT WORK. NOTICES OF INTENTION TO HOLD FOR MILL SITES OR TUNNEL SITES NEED NOT BE COUNTY RECORDED. FOR MINING CLAIMS THE FORM FILED WITH THE BLM MUST BE IDENTICAL TO THE ONE THAT WAS OR WILL BE FILED WITH THE COUNTY.

Evidence of Annual Assessment Work or a Notice of Intention to Hold must be filed each calendar year following the calendar year in which the claim/site was located.

ALL CLAIMS LISTED ON A SINGLE AFFIDAVIT MUST BE CONTIGUOUS.

- 1. State of Arizona, County of La Paz ss:
- 2. I, (Name) Ellen Wade
- 3. Reside at (Address) RR 4 Box 796
City Blanchard, County Grady, State OK., Zip 73010-9437

being duly sworn, deposes and says that he/she is a citizen of the United States, more than eighteen years of age, that all of the facts set forth in this affidavit/notice, subject to the provisions and penalties of 18 USC 1001 pertaining to the filing of false, fictitious, or fraudulent statements with the United States, are true and correct according to the best of my knowledge, information and belief.

- 4. Owner's Name and Address (If not shown in items 1-3 above) CHECK HERE IF THIS IS A CHANGE OF ADDRESS
Ellen Wade
RR 4 Box 796
Blanchard, OK, 73010-9437

5. That I am personally acquainted with the mining claims(s). The work and improvements were made by and at the expense of the owner(s) of said claim(s). Said contiguous group of claims, listed on the reverse side of this document, are situated in the PHOENIX Mining District, LA PAZ County, Arizona.

6. That between the dates starting at 12 o'clock noon on September 1, 1999 And ending at 12 o'clock noon on September 1, 2000 at least \$ 100.00 Dollars worth of work and improvements were done and performed upon said claim(s) or upon one or more of a contiguous group of claims for the benefit of all, or wholly or partly outside of a contiguous group of claims for the benefit of all, not including the location work.

7. That the following persons were employed to perform the work and improvements described herein: Ellen Wade

8. That the work and improvements performed were: Clean up work - Gathering up junk + stacking for pickup - putting up BLM signs - prospecting

9. Dated: 8-16-2000, Signature: Ellen Wade
SUBSCRIBED AND SWORN TO before me, a Notary Public, this 16 day of August, 2000
by Ellen Wade
Notary Public George Valle
MY COMMISSION EXPIRES 7-21-01

VERIFIED
8-25-00
JMM 8/25/00

If the claims/sites have consecutive BLM#s and are in the same Township, Range and Section(s), they may be listed as follows:

SAMPLE 1 - 10

A MC 19640 - 49

DKT/Pg 1025/1-10
RECORDING #9106173-82.

4N 20W 36

CLAIM/SITE NAME	SERIAL NUMBER	Dkt/Pg or Recording # Of ORIGINAL LOCATION NOTICE	TWN	RNG	SEC(S)
			SHP		
1. <u>Gold Eye #2</u>	<u>AMC # 284668</u>	<u>88-2234</u>	<u>3N</u>	<u>20W</u>	<u>14</u>
2. _____	AMC _____	_____	_____	_____	_____
3. _____	AMC _____	_____	_____	_____	_____
4. _____	AMC _____	_____	_____	_____	_____
5. _____	AMC _____	_____	_____	_____	_____
6. _____	AMC _____	_____	_____	_____	_____
7. _____	AMC _____	_____	_____	_____	_____
8. _____	AMC _____	_____	_____	_____	_____
9. _____	AMC _____	_____	_____	_____	_____
10. _____	AMC _____	_____	_____	_____	_____
11. _____	AMC _____	_____	_____	_____	_____
12. _____	AMC _____	_____	_____	_____	_____
13. _____	AMC _____	_____	_____	_____	_____
14. _____	AMC _____	_____	_____	_____	_____
15. _____	AMC _____	_____	_____	_____	_____
16. _____	AMC _____	_____	_____	_____	_____
17. _____	AMC _____	_____	_____	_____	_____
18. _____	AMC _____	_____	_____	_____	_____
19. _____	AMC _____	_____	_____	_____	_____
20. _____	AMC _____	_____	_____	_____	_____
21. _____	AMC _____	_____	_____	_____	_____
22. _____	AMC _____	_____	_____	_____	_____
23. _____	AMC _____	_____	_____	_____	_____
24. _____	AMC _____	_____	_____	_____	_____
25. _____	AMC _____	_____	_____	_____	_____
26. _____	AMC _____	_____	_____	_____	_____
27. _____	AMC _____	_____	_____	_____	_____
28. _____	AMC _____	_____	_____	_____	_____
29. _____	AMC _____	_____	_____	_____	_____
30. _____	AMC _____	_____	_____	_____	_____

FILE WITH: BUREAU OF LAND MANAGEMENT, 222 NORTH CENTRAL AVENUE, PHOENIX, ARIZONA 85004-2203 and the respective county recorder, ON OR BEFORE DECEMBER 30th (NOT THE 31st). BLM requires a \$5.00 nonrefundable service charge for each mining claim, mill site or tunnel site.

This form is for the purpose of complying with the laws of the United States Department of the Interior, Bureau of Land Management and the State of Arizona pertaining to assessment work and/or notice of intention to hold. 30 USC 28, 43 CFR 3833.2, ARS 27-208. Subject to Paperwork Reduction Act and Privacy Act statements available at the BLM AZ State Office. This form is not copyrighted. It may be reproduced without restriction.

For BLM Use Only

RECEIVED
BUREAU OF
LAND MANAGEMENT
Aug 21 10 21 AM '00
ARIZONA
STATE OFFICE
PHOENIX, AZ 85004

Transact
Date of

United St-
BU

Receipt #: 170465

Lead #: 284667

Amount Received: 100.00

Date: 8-17-00

Transaction #: 183618

AMC #	Code	\$\$\$\$\$
284670	482	100.-

AMC #	Code	\$\$\$\$\$

Total: 100.-

- 480---POL-----\$5
- 481---NOI-----\$5
- 482---Maint.---\$100
- 396---Trf.-----\$5
- 635---Amd.-----\$5
- 379---Refund

Entered: Scor 8-18-00
Date

Verified: [Signature] AUG 21 2000
Date

Sent to Accounts: AUG 21 2000
Date

Earned by Accounts: _____
Date

TO; BUREAU OF LAND MANAGEMENT
ARIZONA STATE OFFICE
222 NORTH CENTRAL AVE
PHOENIX, ARIZONA 85004-2203

AUG 14 2000

FROM; ROBERT HEISEL
20457 FERRY RD.
STAYTON OR 97383

ENCLOSED IS \$100.00 MAINTENANCE FEE PAYMENT FOR CLAIM #AM284670
GOLDEN EYE # 4 SITUATED IN LA PAZ COUNTY AZ.

Robert Heisel
ROBERT HEISEL

RECEIVED
BUREAU OF
LAND MANAGEMENT
AUG 17 11 45 AM '00
PROPERTY SECTION
PHOENIX, ARIZONA

ENTERED IN COMPUTER
for 8.18.00

VERIFIED
AUG 21 2000

**United States Department of the Interior
Bureau of Land Management**
BUSINESS & SUPPORT SVCS DIV
222 N CENTRAL AVE
PHOENIX, AZ 85004 -2203
Phone: (602) 417-9200

Receipt	
No:	170465

Transaction #: 183618					
Date of Transaction: 08/17/2000					
CUSTOMER:		ROBERT HEISEL 20457 FERRY RD STAYTON, OR 97383			
LINE #	QTY	COMMODITY / SUBJECT / ACTION / PRODUCT	REMARKS	UNIT PRICE	TOTAL
1	1	LOCATABLE MINERALS / MINING CLAIMS-ACCOUNTS/UNADJUDICATED / MINING CLAIM MONEY RECEIVED (455)	MAINT 2001 (1)	- n/a -	\$100.00
TOTAL:					\$100.00

PAYMENT INFORMATION			
1	AMOUNT:	\$100.00	POSTMARKED: 08/14/2000
	TYPE:	CHECK	RECEIVED: 08/17/2000
	CHECK NO:	1026	
	NAME:	HEISEL, ROBERT L 20457 FERRY RD STAYTON OR 97383	

REMARKS

CASE SERIAL NUMBER INFORMATION		
TRNS #	LINE #	CASES
183618	1	AMC284670

This receipt was generated by the automated BLM Collections and Billings System and is a paper representation of a portion of the official electronic record contained therein.

Return Document to:

For BLM Use Only

AZ-3850-1 (July 1992)

Ellen Wade
RR 4 Box 796
Blanchard, OK ~~73010-9437~~
73010-9437
Telephone # (405) 392-3041
(405) 210-9634

AFFIDAVIT OF PERFORMANCE OF ANNUAL WORK.

Also fill in ITEMS 1 through 9 and the reverse side of this document.

NOTICE OF INTENTION TO HOLD

I intend to hold the claims(s)/site(s) listed on the reverse side of this document for the calendar year 19__.
Also fill in ITEMS 1 through 4 and ITEM 9.

NOTICES OF INTENTION TO HOLD ARE FOR MILLSITES AND TUNNEL SITES OR FOR MINING CLAIMS WHEN ASSESSMENT WORK HAS NOT BEEN DONE, REGARDLESS OF WHETHER THE ANNUAL ASSESSMENT HAS BEEN SUSPENDED, DEFERRED, OR NOT YET ACCRUED. THE FILING OF A NOTICE OF INTENTION TO HOLD SHALL NOT RELIEVE THE OWNER OF COMPLYING WITH FEDERAL AND STATE LAWS PERTAINING TO THE PERFORMANCE OF ANNUAL ASSESSMENT WORK. NOTICES OF INTENTION TO HOLD FOR MILL SITES OR TUNNEL SITES NEED NOT BE COUNTY RECORDED. FOR MINING CLAIMS THE FORM FILED WITH THE BLM MUST BE IDENTICAL TO THE ONE THAT WAS OR WILL BE FILED WITH THE COUNTY.

Evidence of Annual Assessment Work or a Notice of Intention to Hold must be filed each calendar year following the calendar year in which the claim/site was located.

ALL CLAIMS LISTED ON A SINGLE AFFIDAVIT MUST BE CONTIGUOUS.

1. State of Arizona, County of La Paz ss:
2. I, (Name) Ellen Wade
3. Reside at (Address) RR 4 Box 796
Blanchard, County Grady, State OK, Zip 73010-9437

being duly sworn, deposes and says that he/she is a citizen of the United States, more than eighteen years of age, that all of the facts set forth in this affidavit/notice, subject to the provisions and penalties of 18 USC 1001 pertaining to the filing of false, fictitious, or fraudulent statements with the United States, are true and correct according to the best of my knowledge, information and belief.

4. Owner's Name and Address (If not shown in items 1-3 above) CHECK HERE IF THIS IS A CHANGE OF ADDRESS
Ellen Wade
RR 4 Box 796
Blanchard, OK. 73010-9437

5. That I am personally acquainted with the mining claims(s). The work and improvements were made by and at the expense of the owner(s) of said claim(s). Said contiguous group of claims, listed on the reverse side of this document, are situated in the PHOENIX Mining District, LA PAZ County, Arizona.

6. That between the dates starting at 12 o'clock noon on September 1, 1999 And ending at 12 o'clock noon on September 1, 2000 at least \$ 100.00 Dollars worth of work and improvements were done and performed upon said claim(s) or upon one or more of a contiguous group of claims for the benefit of all, or wholly or partly outside of a contiguous group of claims for the benefit of all, not including the location work.

7. That the following persons were employed to perform the work and improvements described herein: Ellen Wade

8. That the work and improvements performed were: Clean up work - Gathering up junk + stacking for pickup - putting up BLM signs - prospecting

9. Dated: 8-16-2000, Signature: Ellen Wade
SUBSCRIBED AND SWORN TO before me, a Notary Public, this 16 day of August, 1900
by Ellen Wade
Notary Public Gayle Valle
MY COMMISSION EXPIRES 7-21-01

VERIFIED
8-25-00
JMM 8/25/00

If the claims/sites have consecutive BLM#s and are in the same Township, Range and Section(s), they may be listed as follows:

SAMPLE 1 - 10

A MC 19640 - 49

DKT/Pg 1025/1-10
RECORDING #9106173-82.

4N 20W 36

CLAIM/SITE NAME	SERIAL NUMBER	Dkt/Pg or Recording # Of ORIGINAL LOCATION NOTICE	TWN SHP	RNG	SEC(S)
1. <u>Gold Eye #2</u>	<u>AMC # 284 668</u>	<u>88-2234</u>	<u>3N</u>	<u>20W</u>	<u>14</u>
2.	AMC				
3.	AMC				
4.	AMC				
5.	AMC				
6.	AMC				
7.	AMC				
8.	AMC				
9.	AMC				
10.	AMC				
11.	AMC				
12.	AMC				
13.	AMC				
14.	AMC				
15.	AMC				
16.	AMC				
17.	AMC				
18.	AMC				
19.	AMC				
20.	AMC				
21.	AMC				
22.	AMC				
23.	AMC				
24.	AMC				
25.	AMC				
26.	AMC				
27.	AMC				
28.	AMC				
29.	AMC				
30.	AMC				

FILE WITH: BUREAU OF LAND MANAGEMENT, 222 NORTH CENTRAL AVENUE, PHOENIX, ARIZONA 85004-2203 and the respective county recorder, ON OR BEFORE DECEMBER 30th (NOT THE 31st). BLM requires a \$5.00 nonrefundable service charge for each mining claim, mill site or tunnel site.

This form is for the purpose of complying with the laws of the United States Department of the Interior, Bureau of Land Management and the State of Arizona pertaining to assessment work and/or notice of intention to hold. 30 USC 28, 43 CFR 3833.2, ARS 27-208. Subject to Paperwork Reduction Act and Privacy Act statements available at the BLM AZ State Office. This form is not copyrighted. It may be reproduced without restriction.

For BLM Use Only

RECEIVED
BUREAU OF
LAND MANAGEMENT
Aug 21 10 21 AM '00
ARIZONA
STATE OFFICE
PHOENIX, ARIZONA

**United States Department of the Interior
Bureau of Land Management**
BUSINESS & SUPPORT SVCS DIV
222 N CENTRAL AVE
PHOENIX, AZ 85004 -2203
Phone: (602) 417-9200

Receipt	
No:	101045

Transaction #: 112295
Date of Transaction: 04/11/2000

CUSTOMER: ELLEN WADE
RT 4 BOX 796
BLANCHARD, OK 73010

LINE #	QTY	COMMODITY / SUBJECT / ACTION / PRODUCT	REMARKS	UNIT PRICE	TOTAL
1	1	LOCATABLE MINERALS / MINING CLAIMS-ACCOUNTS/UNADJUDICATED / PROOF OF LABOR/ASSESSMENT \$5 (1930)		\$5.00	\$5.00
2	1	IAC PRODUCTS / COPIES / CASEFILE/DOCUMENT COPIES / COPIES (B/W UP TO 11X17)-\$.13/P		\$0.13	\$0.13
3	1	IAC PRODUCTS / SERVICE/ADMIN CHARGES / MAILING COSTS / POSTAGE		- n/a -	\$0.49
TOTAL:					\$5.62

PAYMENT INFORMATION		
1	AMOUNT: \$5.62	POSTMARKED: 04/07/2000
	TYPE: CHECK	RECEIVED: 04/10/2000
	CHECK NO: 419	
	NAME: WADE, DUB OR ELLEN	

REMARKS

CASE SERIAL NUMBER INFORMATION		
TRNS #	LINE #	CASES
112295	1	AMC284668
112295	2	- n/a -
112295	3	- n/a -

This receipt was generated by the automated BLM Collections and Billings System and is a paper representation of a portion of the official electronic record contained therein.

405-216-9634

We are happy to

Bureau of Land Management



USE ☆ SHARE ☆ APPRECIATE

comply
with
your
request

4/11/00

Ms. Wade:

We have accepted your Waiver as payment for your "2000 POL". enclosed is a POL form and a copy of your Wavier. The POL must be filed on, or before 12/30/2000. Don't send money when you file the POL as there is no fee for filing the Waiver, your check was used as payment for your POL. Questions, call our ~~Public Rm.~~ at 602-417-9200.

*9355
Doree Morrison*

Courtney Davidson

Acct. Tech.

I'm sending another check

U.S. DEPARTMENT OF THE INTERIOR

Bureau of Land Management

in case I can't find the other

ADULTERATED
STATE OFFICE
MONTANA
PROGRAM

AUG 21

10 21 AM '00

RECEIVED
BUREAU OF
LAND MANAGEMENT

DATE:

8/22

NAME:

ELLEN WADE

REC'D:

POL. previously paid fee w/waiver.

AMOUNT:

5.⁶²

CHECK/MO NO:

439

DISPOSITION:

MAINTENANCE FEE PAYMENT WAIVER CERTIFICATION

This small miner waiver is filed to hold the claims/sites listed below for the assessment year beginning at noon on the first September 1 following the official filing of this form with BLM.

The undersigned owner(s) of the mining claims/sites listed below hereby certify under penalty of 18 U.S.C. 1001 and 43 U.S.C. 1212 that:

I/We control, or will control, ten or fewer mining claims/sites located and maintained on Federal land in the United States of America on the August 31 that is one day before the beginning of the assessment year indicated in line one above.

I/We have/will performed/perform assessment work upon the claims listed below for the current assessment year as of the August 31 indicated in line three above. This work meets the requirements of the General Mining Law of 1872, *as amended*; the Act of August 10, 1993; and the regulations at 43 CFR 3833 and 3850. Such work will be described on our affidavit of labor. Listing a site on this form constitutes a filing of a Notice of Intention to Hold for that site. I enclose a \$5.00 per site service charge (recording fee) for each site listed.

Please check this box if the following statement applies to you.

I/We relinquish my/our claims and/or sites not listed below.

The mining claims and sites for which the above waiver from payment of the maintenance fees is made are:

CLAIM NAME	BLM RECORDATION SERIAL NUMBER
1. GOLD EYE # ONE	AMC # 284667
2.	
3.	
4.	
5.	
6.	
7.	
8.	
9.	
10.	

All owner(s) of the above mining claims and sites are filing for this waiver.

I/We understand and acknowledge that pursuant to 43 U.S.C. 1212 and 18 U.S.C. 1001, the filing of a false, fictitious, or fraudulent document with the Bureau of Land Management may result in a fine of up to \$10,000, a prison term not to exceed five years, or both.

ALBERT R. NEMITZ
(Owner's Name - Please Print)

Albert R. Nemitz
(Owner's Signature)

P.O. BOX 9000-1532
(Street or P.O. Box)

QUARTZSITE AZ 85346
(City) (State) (Zip Code)

DORIS L. NEMITZ
(Owner's Name - Please Print)

Doris L. Nemitz
(Owner's Signature)

PO BOX 9000-1532
(Street or P.O. Box)

QUARTZSITE AZ 85346
(City) (State) (Zip Code)

(Owner's Name - Please Print)

(Owner's Signature)

(Street or P.O. Box)

(City)

(State)

(Zip Code)

ENTERED IN COMPUTER

(Owner's Name - Please Print)

(Owner's Signature)

(Street or P.O. Box)

(City)

(State)

(Zip Code)

5/4/2000 MCH

AM 5/4/2000

(Owner's Name - Please Print)	(Owner's Signature)		
(Street or P.O. Box)	(City)	(State)	(Zip Code)
(Owner's Name - Please Print)	(Owner's Signature)		
(Street or P.O. Box)	(City)	(State)	(Zip Code)
(Owner's Name - Please Print)	(Owner's Signature)		
(Street or P.O. Box)	(City)	(State)	(Zip Code)
(Owner's Name - Please Print)	(Owner's Signature)		
(Street or P.O. Box)	(City)	(State)	(Zip Code)

INSTRUCTIONS

- | | |
|---|--|
| <ol style="list-style-type: none"> 1. This certification of waiver from payment of maintenance fees is made under the regulations at 43 CFR 3833 and 3850. 2. This waiver must be filed in advance of the assessment year for which a waiver is sought, but in no event be filed later than the August 31st preceding the assessment year for which the waiver is sought. 3. You must still record your affidavit of assessment work for claims listed and/or Notices of Intention to Hold for any sites listed with the BLM by each December 30th, and the local recording office under State law, as in the past. 4. A \$5.00 service charge (recording fee) is required for all sites listed, otherwise a separate notice of intent to hold must be filed by December 30. 5. This waiver must be filed in the BLM State Office where the mining claims are recorded. 6. If the claims and sites are located in more than one State, a separate waiver form must be filed in each State in which they are held. The total number of claims and sites listed on separate waiver forms cannot exceed ten. 7. All claim names and Bureau of Land Management (BLM) serial numbers must be listed for all mining claims and sites for which a waiver is sought. | <ol style="list-style-type: none"> 8. All owners and their addresses must be listed. 9. This waiver form must be signed by all of the owners or their designated agent. If an agent is designated, a statement appointing the agent, signed by all of the owners, must be submitted with this certification, if a designation of agent is not currently on file with the BLM State office where your claims and sites are recorded. 10. Mining claims and sites held by a husband and wife, either jointly or individually, or their children under the age of discretion, shall be counted towards the 10 claim limit. Mining claims and sites held in co-ownership, or by an association of locators, by a partnership, or by a corporation shall be counted towards the 10 claim limit for claimants that have an interest in these entities. 11. Failure to pay the maintenance fee or meet the requirements for waiver from payment of the maintenance fee by any August 31st deadline for the following assessment year shall cause the mining claims and sites to be declared null and void. |
|---|--|

NOTICE/BURDEN HOURS STATEMENT

The Privacy Act of 1974 and the regulation in 43 CFR 2.48(d) provide that you be furnished the following information in connection with the information required by this certification of exemption from rental fees form.

AUTHORITY: 30 U.S.C. 28-28k; 43 U.S.C. 1201, 1740, and 1744; 43 CFR 3833 and 3850.

PRINCIPLE PURPOSE: This information is to be used to verify that the owner(s) of a mining claim has complied with the Act of August 10, 1993 (107 Stat. 312), and is entitled to perform assessment work in lieu of paying the maintenance fee for the mining claims listed on this form.

ROUTINE USE: (1) Adjudication of the claimant(s) certification of waiver from paying the maintenance fee otherwise required by the Act of August 10, 1993 (107 Stat. 312). (2) Disclosure may be made to appropriate Federal agencies when location is made within the agency's geographic area of responsibility. (3) Information from the record and/or the record will be transferred to the appropriate Federal, State, or local agency, or a member of the public in response to a specific request for pertinent information. (4) Information may also be provided to the Department of Justice or in a proceeding before a court or adjudicative body; or to Federal, State, local or foreign agencies when needed for enforcement of civil or criminal codes or applicable regulations concerning title rights upon the public land.

EFFECT OF NOT PROVIDING INFORMATION: Disclosure of this information is required by the Act of August 10, 1993 (107 Stat. 312) and 43 CFR 3833 for those owner(s) wishing to take the small miners waiver allowed under 43 CFR 3833 and 3850. Failure to supply the information required in this form to support the owner(s) certification of waiver from payment of the otherwise required maintenance fees will result in the waiver being disallowed and the mining claims declared null and void by the Bureau of Land Management (BLM).

The Paperwork Reduction Act of 1980 (44 U.S.C. 3501, et seq.) requires us to tell you that:

This information is being collected to allow the BLM to determine if you qualify for a waiver from the payment of \$100 per mining claim maintenance fee established by the Act of August 10, 1993 (107 Stat. 312) and the implementing regulations at 43 CFR 3833 and 3850. A response to this request is required in accordance with the statute (107 Stat. 312) to retain your benefit.

Public reporting burden for this form is estimated to average 8 minutes per response, including time to review instructions, gathering and maintaining data, and completing and reviewing the form. Direct comments regarding this burden estimate, or any other aspect of this form, to the Department of the Interior, Bureau of Land Management, Information Collection Clearance Officer (DW-101) Denver Federal Center, Building 40, P.O. Box 25047, Denver, CO 80225-0047 and the Office of Management and Budget, Paperwork Reduction Project (1004-0114), Washington, D.C. 20503.

BLM would like you to know that you do not have to respond to this, or any other, Federal agency-sponsored information collection unless it displays a currently valid OMB control number.

FOR OFFICIAL USE ONLY
2000 MAY - 3 10:00

RECEIVED
B.L.M. AZ STATE OFFICE



RECORDED AT THE
REQUEST OF

AUD

Return Document to:

For BLM Use Only

AZ-3850-1 (July 1992)

ALBERT R. NEMITZ
P.O. BOX 9000-1532
QUARTZSITE, AZ
85346

105.00 PR
284667

Telephone # (520) 927-7136

AFFIDAVIT OF PERFORMANCE OF ANNUAL WORK

Also fill in ITEMS 1 through 9 and the reverse side of this document.

CHECK
ONE

NOTICE OF INTENTION TO HOLD

I intend to hold the claim(s) /site(s) listed on the reverse side of this document for the calendar year 19___. Also fill in ITEMS 1 through 4 and ITEM 9.

NOTICES OF INTENTION TO HOLD ARE FOR MILL SITES AND TUNNEL SITES OR FOR MINING CLAIMS WHEN ASSESSMENT WORK HAS NOT BEEN DONE, REGARDLESS OF WHETHER THE ANNUAL ASSESSMENT HAS BEEN SUSPENDED, DEFERRED, OR NOT YET ACCRUED. THE FILING OF A NOTICE OF INTENTION TO HOLD SHALL NOT RELIEVE THE OWNER OF COMPLYING WITH FEDERAL AND STATE LAWS PERTAINING TO THE PERFORMANCE OF ANNUAL ASSESSMENT WORK. NOTICES OF INTENTION TO HOLD FOR MILL SITES OR TUNNEL SITES NEED NOT BE COUNTY RECORDED. FOR MINING CLAIMS THE FORM FILED WITH BLM MUST BE IDENTICAL TO THE ONE THAT WAS OR WILL BE FILED WITH THE COUNTY.

Evidence of Annual Assessment Work or a Notice of Intention to Hold must be filed each calendar year following the calendar year in which the Claim/site was located.

ALL CLAIMS LISTED ON A SINGLE AFFIDAVIT MUST BE CONTIGUOUS.

1. State of Arizona, County of LA PAZ SS:
2. I, (Name) ALBERT R. + DORIS L. NEMITZ
3. Reside at (Address) P.O. BOX 9000-1532 - 52452 CENTURY DR.
City QUARTZSITE, County LA PAZ, State AZ, Zip 85346

being duly sworn, deposes and says that he/she is a citizen of the United States, more than eighteen years of age, that all of the facts set forth in this affidavit/notice, subject to the provisions and penalties of 18 USC 1001 pertaining to the filing of false, fictitious, or fraudulent statements with the United States, are true and correct according to the best of my knowledge, information and belief.

4. Owner's Name and Address (if not shown in items 1-3 above) CHECK HERE IF THIS IS A CHANGE OF ADDRESS

5. That I am personally acquainted with the mining claim(s). The work and improvements were made by and at the expense of the owner(s) of said claim(s). Said contiguous group of claims, listed on the reverse side of this document, are situated in the PLEMOZA Mining District, LA PAZ County, Arizona

6. That between the dates starting at 12 o'clock noon on September 1, 19 99 and ending at 12 o'clock noon on September 1, ~~2000~~ at least \$ \$500.00 dollars worth of work and improvements were done and performed upon said claim(s) or upon one or more of a contiguous group of claims for the benefit of all, or wholly or partly outside of a contiguous group of claims for the benefit of all, not including the location work.

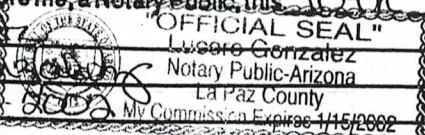
7. That the following persons were employed to perform the work and improvements described herein: NO ONE EMPLOYED. WORK ACCOMPLISHED BY OWNERS

8. That the work and improvements performed were: RELOCATED TO TOP OF ROCK. REMOVED TRASH + SCRAP FROM TUNNELS. CLEANING UP SCRAP IRON TO BE REMOVED 160 HOURS OF DRY WASHING

9. Dated 4-10-00, Signature Albert R. Nemitz Doris L. Nemitz

SUBSCRIBED AND SWORN TO before me, a Notary Public, this 10th day of April, 2000

by Albert & Doris Nemitz
Notary Public Lucero Gonzalez
La Paz County
MY COMMISSION EXPIRES 1-15-2002 My Commission Expires 1/15/2002



For BLM Use Only
2000 MAY - 3 - 10:00

RECEIVED
BLM AZ STATE OFFICE

ENTERED INTO COMPUTER
2 4/11/00

This form is for the purpose of complying with the laws of the United States Department of the Interior, Bureau of Land Management and the State of Arizona pertaining to assessment work and/or a notice of intention to hold. 30 USC 28, 43 CFR 3833.2, ARS 27-208. Subject to Paperwork Reduction Act and Privacy Act statements available at the BLM AZ State Office. The form is not copyrighted. It may be reproduced without restriction.

VERIFIED
4/15/00

If the claims/sites have consecutive BLM #'s and are in the same Township, Range and Section(s) they may be listed as follows:

SAMPLE 1-10 A MC 19640-49 Dkt/Pg # 1025/1-10 (or) 4N 20W 36
RECORDING # 9106173-82

CLAIM/SITE NAME	SERIAL NUMBER	Dkt/Pg or Recording # of ORIGINAL LOCATION NOTICEI	TWN SHP	RNG	SEC(S)
1. <u>GOLD EYE #1</u>	A MC <u># 284667</u>		<u>3-N</u>	<u>20W</u>	<u>14</u>
2.	A MC				
3.	A MC				
4.	A MC				
5.	A MC				
6.	A MC				
7.	A MC				
8.	A MC				
9.	A MC				
10.	A MC				
11.	A MC				
12.	A MC				
13.	A MC				
14.	A MC				
15.	A MC				
16.	A MC				
17.	A MC				
18.	A MC				
19.	A MC				
20.	A MC				
21.	A MC				
22.	A MC				
23.	A MC				
24.	A MC				
25.	A MC				
26.	A MC				
27.	A MC				
28.	A MC				
29.	A MC				
30.	A MC				

FILE WITH: BUREAU OF LAND MANAGEMENT, 222 NORTH CENTRAL AVENUE, PHOENIX, AZ 85004-2203 and the respective county recorder, ON OR BEFORE DECEMBER 30th (NOT THE 31st), BLM REQUIRES A \$5.00 NONREFUNDABLE SERVICE CHARGE FOR EACH MINING CLAIM, MILL SITE OR TUNNEL SITE. ANNUAL FILLINGS THAT ARE NOT ACCOMPANIED BY PROPER SERVICE CHARGES WILL BE RETURNED WITHOUT FURTHER ACTION BY BLM.

United States Department of the Interior
Bureau of Land Management
 BUSINESS & SUPPORT SVCS DIV
 222 N CENTRAL AVE
 PHOENIX, AZ 85004 -2203
 Phone: (602) 417-9200

Receipt	
No:	112671

Transaction #: 124281
Date of Transaction: 05/03/2000

CUSTOMER: ALBERT R NEMITZ
 BOX 9000-1532
 QUARTZSITE,AZ 85346

LINE #	QTY	COMMODITY / SUBJECT / ACTION / PRODUCT	REMARKS	UNIT PRICE	TOTAL
1	1	LOCATABLE MINERALS / MINING CLAIMS / PROOF OF LABOR/ASSESSMENT \$5 (1930)		\$5.00	\$5.00
TOTAL:					\$5.00

PAYMENT INFORMATION

1	AMOUNT:	\$5.00	POSTMARKED:	N/A
	TYPE:	CASH	RECEIVED:	05/03/2000
	NAME:	NEMITZ, ALBERT R BOX 9000-1532 QUARTZSITE AZ 85346		

REMARKS

CASE SERIAL NUMBER INFORMATION

TRNS #	LINE #	CASES
124281	1	AMC284667

This receipt was generated by the automated BLM Collections and Billings System and is a paper representation of a portion of the official electronic record contained therein.

MAINTENANCE FEE PAYMENT WAIVER CERTIFICATION

This small miner waiver is filed to hold the claims/sites listed below for the assessment year beginning at noon on the first September 1 following the official filing of this form with BLM.

The undersigned owner(s) of the mining claims/sites listed below hereby certify under penalty of 18 U.S.C. 1001 and 43 U.S.C. 1212 that:

I/We control, or will control, ten or fewer mining claims/sites located and maintained on Federal land in the United States of America on the August 31 that is one day before the beginning of the assessment year indicated in line one above.

I/We have/will performed/performed assessment work upon the claims listed below for the current assessment year as of the August 31 indicated in line three above. This work meets the requirements of the General Mining Law of 1872, *as amended*; the Act of August 10, 1993; and the regulations at 43 CFR 3833 and 3850. Such work will be described on our affidavit of labor. Listing a site on this form constitutes a filing of a Notice of Intention to Hold for that site. I enclose a \$5.00 per site service charge (recording fee) for each site listed.

Please check this box if the following statement applies to you.

I/We relinquish my/our claims and/or sites not listed below.

The mining claims and sites for which the above waiver from payment of the maintenance fees is made are:

CLAIM NAME	BLM RECORDATION SERIAL NUMBER
1. <i>Bald Eye #2</i>	<i>AMC # 284668</i>
2.	
3.	
4.	
5.	
6.	
7.	
8.	
9.	
10.	

RECEIVED
 BUREAU OF
 LAND MANAGEMENT
 APR 10 9 42 AM '00
 ARIZONA
 STATE OFFICE
 PHOENIX, ARIZONA

All owner(s) of the above mining claims and sites are filing for this waiver.

I/We understand and acknowledge that pursuant to 43 U.S.C. 1212 and 18 U.S.C. 1001, the filing of a false, fictitious, or fraudulent document with the Bureau of Land Management may result in a fine of up to \$10,000, a prison term not to exceed five years, or both.

<p><i>Ellen Wade</i> (Owner's Name - Please Print)</p> <p><i>Rt. 4 Box 796</i> (Street or P.O. Box)</p>	<p><i>Ellen Wade</i> (Owner's Signature)</p> <p><i>Blanchard OK 73010</i> (City) (State) (Zip Code)</p>
<p>_____ (Owner's Name - Please Print)</p> <p>_____ (Street or P.O. Box)</p>	<p>_____ (Owner's Signature)</p> <p>_____ (City) (State) (Zip Code)</p>
<p>_____ (Owner's Name - Please Print)</p> <p>_____ (Street or P.O. Box)</p>	<p>_____ (Owner's Signature)</p> <p>_____ (City) (State) (Zip Code)</p>
<p>_____ (Owner's Name - Please Print)</p> <p>_____ (Street or P.O. Box)</p>	<p>_____ (Owner's Signature)</p> <p>_____ (City) (State) (Zip Code)</p>

ENTERED IN COMPUTER

4/27/00

DM 5/1/2000

(Owner's Name - Please Print)	(Owner's Signature)		
(Street or P.O. Box)	(City)	(State)	(Zip Code)
(Owner's Name - Please Print)	(Owner's Signature)		
(Street or P.O. Box)	(City)	(State)	(Zip Code)
(Owner's Name - Please Print)	(Owner's Signature)		
(Street or P.O. Box)	(City)	(State)	(Zip Code)
(Owner's Name - Please Print)	(Owner's Signature)		
(Street or P.O. Box)	(City)	(State)	(Zip Code)

INSTRUCTIONS

- | | |
|---|--|
| <ol style="list-style-type: none"> 1. This certification of waiver from payment of maintenance fees is made under the regulations at 43 CFR 3833 and 3850. 2. This waiver must be filed in advance of the assessment year for which a waiver is sought, but in no event be filed later than the August 31st preceding the assessment year for which the waiver is sought. 3. You must still record your affidavit of assessment work for claims listed and/or Notices of Intention to Hold for any sites listed with the BLM by each December 30th, and the local recording office under State law, as in the past. 4. A \$5.00 service charge (recording fee) is required for all sites listed, otherwise a separate notice of intent to hold must be filed by December 30. 5. This waiver must be filed in the BLM State Office where the mining claims are recorded. 6. If the claims and sites are located in more than one State, a separate waiver form must be filed in each State in which they are held. The total number of claims and sites listed on separate waiver forms cannot exceed ten. 7. All claim names and Bureau of Land Management (BLM) serial numbers must be listed for all mining claims and sites for which a waiver is sought. | <ol style="list-style-type: none"> 8. All owners and their addresses must be listed. 9. This waiver form must be signed by all of the owners or their designated agent. If an agent is designated, a statement appointing the agent, signed by all of the owners, must be submitted with this certification, if a designation of agent is not currently on file with the BLM State office where your claims and sites are recorded. 10. Mining claims and sites held by a husband and wife, either jointly or individually, or their children under the age of discretion, shall be counted towards the 10 claim limit. Mining claims and sites held in co-ownership, or by an association of locators, by a partnership, or by a corporation shall be counted towards the 10 claim limit for claimants that have an interest in these entities. 11. Failure to pay the maintenance fee or meet the requirements for waiver from payment of the maintenance fee by any August 31st deadline for the following assessment year shall cause the mining claims and sites to be declared null and void. |
|---|--|

NOTICE/BURDEN HOURS STATEMENT

The Privacy Act of 1974 and the regulation in 43 CFR 2.48(d) provide that you be furnished the following information in connection with the information required by this certification of exemption from rental fees form.

AUTHORITY: 30 U.S.C. 28-28k; 43 U.S.C. 1201, 1740, and 1744; 43 CFR 3833 and 3850.

PRINCIPLE PURPOSE: This information is to be used to verify that the owner(s) of a mining claim has complied with the Act of August 10, 1993 (107 Stat. 312), and is entitled to perform assessment work in lieu of paying the maintenance fee for the mining claims listed on this form.

ROUTINE USE: (1) Adjudication of the claimant(s) certification of waiver from paying the maintenance fee otherwise required by the Act of August 10, 1993 (107 Stat. 312). (2) Disclosure may be made to appropriate Federal agencies when location is made within the agency's geographic area of responsibility. (3) Information from the record and/or the record will be transferred to the appropriate Federal, State, or local agency, or a member of the public in response to a specific request for pertinent information. (4) Information may also be provided to the Department of Justice or in a proceeding before a court or adjudicative body; or to Federal, State, local or foreign agencies when needed for enforcement of civil or criminal codes or applicable regulations concerning title rights upon the public land.

EFFECT OF NOT PROVIDING INFORMATION: Disclosure of this information is required by the Act of August 10, 1993 (107 Stat. 312) and 43 CFR 3833 for those owner(s) wishing to take the small miners waiver allowed under 43 CFR 3833 and 3850. Failure to supply the information required in this form to support the owner(s) certification of waiver from payment of the otherwise required maintenance fees will result in the waiver being disallowed and the mining claims declared null and void by the Bureau of Land Management (BLM).

The Paperwork Reduction Act of 1980 (44 U.S.C. 3501, et seq.) requires us to tell you that:

This information is being collected to allow the BLM to determine if you qualify for a waiver from the payment of \$100 per mining claim maintenance fee established by the Act of August 10, 1993 (107 Stat. 312) and the implementing regulations at 43 CFR 3833 and 3850. A response to this request is required in accordance with the statute (107 Stat. 312) to retain your benefit.

Public reporting burden for this form is estimated to average 8 minutes per response, including time to review instructions, gathering and maintaining data, and completing and reviewing the form. Direct comments regarding this burden estimate, or any other aspect of this form, to the Department of the Interior, Bureau of Land Management, Information Collection Clearance Officer (DW-101) Denver Federal Center, Building 40, P.O. Box 25047, Denver, CO 80225-0047 and the Office of Management and Budget, Paperwork Reduction Project (1004-0114), Washington, D.C. 20503.

BLM would like you to know that you do not have to respond to this, or any other, Federal agency-sponsored information collection unless it displays a currently valid OMB control number.

FOR OFFICIAL USE ONLY

MAINTENANCE FEE PAYMENT

\$100.00 MAINTENANCE FEE PAYMENT DUE ON OR BEFORE AUGUST 31, ~~# 2000~~
IN LIEU OF ASSESSMENT WORK FOR THE UPCOMING ASSESSMENT
YEAR BEGINNING SEPTEMBER 1 OF THE YEAR NOTED ABOVE.

Bureau Of Land Management
Arizona State Office
222 North Central Avenue
Phoenix, AZ. 85004-2203

COUNT: 3 \$ 100.00 INT: ced
FOR OFFICIAL USE ONLY

THE CLAIMS ARE SITUATED IN La Paz COUNTY,
ARIZONA.

BLM SERIAL NUMBERS

NAMES OF CLAIMS OR SITES

A MC _____ THRU A MC _____

COUNTY BOOK/DOCKET _____, PAGE(S) OR FEE NO(S) _____

A MC _____ THRU A MC _____

COUNTY BOOK/DOCKET _____, PAGE(S) OR FEE NO(S) _____

(OR) IF NOT CONSECUTIVE NUMBERS LIST SEPARATELY BELOW:

BLM SERIAL NUMBERS	NAME OF CLAIMS/SITES	COUNTY BOOK/DOCKET & PAGE OR FEE NUMBER
A MC <u>284669</u>	<u>Goldeye #3</u>	<u>88-2235</u>
A MC <u>284671</u>	<u>Goldeye #5</u>	<u>88-2237</u>
A MC <u>284672</u>	<u>Goldeye #6</u>	<u>88-2238</u>
A MC _____	_____	_____
A MC _____	_____	_____
A MC _____	_____	_____
A MC _____	_____	_____
A MC _____	_____	_____
A MC _____	_____	_____
A MC _____	_____	_____

CLAIMANT'S NAME: Juanita R. + Harold L. Bachelder
ADDRESS: PO Box 2363 CITY: Quartzsite STATE: Az

CHECK HERE IF THIS IS A CHANGE OF ADDRESS PHONE: 620 927-5798 ZIP: 85346

SIGNATURE: Juanita R. Bachelder
TO RECORD WITH THE COUNTY, ONE CLAIMANT OR THE AGENT MUST SIGN

LIST ALL ADDITIONAL OWNERS ON REVERSE SIDE OF THIS FORM

FOR OFFICIAL USE ONLY
ENTERED INTO COMPUTER: 3/16/00 DATE INITIALS MM DM VERIFIED

RECEIVED
BUREAU OF
LAND
MANAGEMENT
MAY 7 9 47 AM '00
ARIZONA STATE OFFICE
PHOENIX, ARIZONA

**United States Department of the Interior
Bureau of Land Management**
BUSINESS & SUPPORT SVCS DIV
222 N CENTRAL AVE
PHOENIX, AZ 85004 -2203
Phone: (602) 417-9200

Receipt	
No:	84261

Transaction #: 94978
Date of Transaction: 03/09/2000

CUSTOMER: HAROLD BACHELDER
PO BOX 2363
QUARTZSITE, AZ 85346

LINE #	QTY	COMMODITY / SUBJECT / ACTION / PRODUCT	REMARKS	UNIT PRICE	TOTAL
1	3	LOCATABLE MINERALS / MINING CLAIMS / MAINTENANCE FEE \$100 (1993)		\$100.00	\$300.00
TOTAL:					\$300.00

PAYMENT INFORMATION			
1	AMOUNT:	\$300.00	POSTMARKED: 03/06/2000
	TYPE:	CHECK	RECEIVED: 03/07/2000
	CHECK NO:	5429	
	NAME:	BACHELDER, HAROLD L	

REMARKS

CASE SERIAL NUMBER INFORMATION		
TRNS #	LINE #	CASES
94978	1	284671 , 284672 , AMC284669

This receipt was generated by the automated BLM Collections and Billings System and is a paper representation of a portion of the official electronic record contained therein.

Return Document to:

For BLM Use Only

AZ-3850-1 (July 1992)

Ellen Wade
Route 4 Box 796
Blanchard, OK. 73010

AMC 284667

Telephone # (405)-392-2748

CHECK
ONE

AFFIDAVIT OF PERFORMANCE OF ANNUAL WORK

Also fill in ITEMS 1 through 9 and the reverse side of this document.

NOTICE OF INTENTION TO HOLD

I intend to hold the claim(s) /site(s) listed on the reverse side of this document for the calendar year 19___. Also fill in ITEMS 1 through 4 and ITEM 9.

NOTICES OF INTENTION TO HOLD ARE FOR MILL SITES AND TUNNEL SITES OR FOR MINING CLAIMS WHEN ASSESSMENT WORK HAS NOT BEEN DONE, REGARDLESS OF WHETHER THE ANNUAL ASSESSMENT HAS BEEN SUSPENDED, DEFERRED, OR NOT YET ACCRUED. THE FILING OF A NOTICE OF INTENTION TO HOLD SHALL NOT RELIEVE THE OWNER OF COMPLYING WITH FEDERAL AND STATE LAWS PERTAINING TO THE PERFORMANCE OF ANNUAL ASSESSMENT WORK. NOTICES OF INTENTION TO HOLD FOR MILL SITES OR TUNNEL SITES NEED NOT BE COUNTY RECORDED. FOR MINING CLAIMS THE FORM FILED WITH BLM MUST BE IDENTICAL TO THE ONE THAT WAS OR WILL BE FILED WITH THE COUNTY.

Evidence of Annual Assessment Work or a Notice of Intention to Hold must be filed each calendar year following the calendar year in which the Claim/site was located.

ALL CLAIMS LISTED ON A SINGLE AFFIDAVIT MUST BE CONTIGUOUS.

1. State of Arizona, County of La Paz ss:
2. I, (Name) Ellen Wade
3. Reside at (Address) Route 4 Box 796
City Blanchard, County Grady, State OK, Zip 73010

being duly sworn, deposes and says that he/she is a citizen of the United States, more than eighteen years of age, that all of the facts set forth in this affidavit/notice, subject to the provisions and penalties of 18 USC 1001 pertaining to the filing of false, fictitious, or fraudulent statements with the United States, are true and correct according to the best of my knowledge, information and belief.

4. Owner's Name and Address (If not shown in items 1-3 above) CHECK HERE IF THIS IS A CHANGE OF ADDRESS
Ellen Wade
Rt 4, Box 796
Blanchard, OK 73010

5. That I am personally acquainted with the mining claim(s). The work and improvements were made by and at the expense of the owner(s) of said claim(s). Said contiguous group of claims, listed on the reverse side of this document, are situated in the PLOMO SA Mining District, La Paz County, Arizona

6. That between the dates starting at 12 o'clock noon on September 1, 19 98 and ending at 12 o'clock noon on September 1, 19 99 at least \$ 100.00 dollars worth of work and improvements were done and performed upon said claim(s) or upon one or more of a contiguous group of claims for the benefit of all, or wholly or partly outside of a contiguous group of claims for the benefit of all, not including the location work.

7. That the following persons were employed to perform the work and improvements described herein: Ellen Wade

8. That the work and improvements performed were: Clean up work - fencing or covering mining shafts - prospecting

9. Dated 3-16-99, Signature Ellen Wade

SUBSCRIBED AND SWORN TO before me, a Notary Public, this 16th day of March 19 99

by Ellen Wade

Notary Public Lucero Gonzalez

MY COMMISSION EXPIRES 1-15-2002



This form is for the purpose of complying with the requirements of the Department of the Interior, Bureau of Land Management and the State of Arizona pertaining to assessment work and/or a notice of intention to hold. 30 USC 28, 43 CFR 3833.2, ARS 27-208. Subject to Paperwork Reduction Act and Privacy Act statements available at the BLM AZ State Office. The form is not copyrighted. It may be reproduced without restriction.

For BLM Use Only

RECEIVED
BUREAU OF
LAND MANAGEMENT

JUL 26 11 45 AM '99

ARIZONA
STATE OFFICE
HOENIX, ARIZONA

ENTERED INTO COMPUTER
7/30/99 JC

If the claims/sites have consecutive BLM #'s and are in the same Township, Range and Section(s) they may be listed as follows:

SAMPLE 1-10 A MC 19640-49 Dkt/Pg # 1025/1-10 (or) 4N 20W 36
 RECORDING # 9106173-82

CLAIM/SITE NAME	SERIAL NUMBER	Dkt/Pg or Recording # of ORIGINAL LOCATION NOTICEI	TWN SHP	RNG	SEC(S)
1. <i>Gold Eye # 2</i>	<i>A MC # 284668</i>	<i>88-2234</i>	<i>3N</i>	<i>20W</i>	<i>14</i>
2.	A MC				
3.	A MC				
4.	A MC				
5.	A MC				
6.	A MC				
7.	A MC				
8.	A MC				
9.	A MC				
10.	A MC				
11.	A MC				
12.	A MC				
13.	A MC				
14.	A MC				
15.	A MC				
16.	A MC				
17.	A MC				
18.	A MC				
19.	A MC				
20.	A MC				
21.	A MC				
22.	A MC				
23.	A MC				
24.	A MC				
25.	A MC				
26.	A MC				
27.	A MC				
28.	A MC				
29.	A MC				
30.	A MC				

FILE WITH: BUREAU OF LAND MANAGEMENT, 222 NORTH CENTRAL AVENUE, PHOENIX, AZ 85004-2203 and the respective county recorder, ON OR BEFORE DECEMBER 30th (NOT THE 31st), BLM REQUIRES A \$5.00 NONREFUNDABLE SERVICE CHARGE FOR EACH MINING CLAIM, MILL SITE OR TUNNEL SITE. ANNUAL FILLINGS THAT ARE NOT ACCOMPANIED BY PROPER SERVICE CHARGES WILL BE RETURNED WITHOUT FURTHER ACTION BY BLM.

UNITED STATES
DEPARTMENT OF THE INTERIOR
BUREAU OF LAND MANAGEMENT

RECEIPT AND ACCOUNTING ADVICE

NO. 2480511 04

RS/AZ

07/28/99

Subject: AFFIDAVITS OF ASSESSMENT WORK (1)

2 4 12

5.00

Applicant:

ELLEN WADE
ROUTE 4, BOX 796
BLANCHARD, OK 73010

Remitter: SAME - CK #353
(405) 392-2748

Assignor:

LEASE MANAGEMENT DATA										<input type="checkbox"/> NEW		<input type="checkbox"/> UPDATE		<input type="checkbox"/> PAYMENT	
ORIGINAL SERIAL NO.		ASG.	TYPE	ST.	CTY.	FUND SYMBOL			ACRES/UNITS		RATE				
AMC 284668															
AMOUNT	ANV. DATE	EXP. DATE	BILL CYC.	S/C	DISTRICT	NEXT BILL	MISC. DATA	U of M	ACTUAL UNITS						
ASSIGNMENT SERIAL NO.		ASG.	TYPE	ST.	CTY.	FUND SYMBOL			ACRES/UNITS		RATE				
AMOUNT	ANV. DATE	EXP. DATE	BILL CYC.	S/C	DISTRICT	NEXT BILL	MISC. DATA	U of M	ACTUAL UNITS						
APPLY REMITTANCE					Remarks:										
ACTION	FUND SYMBOL		CTY.	AMOUNT											
FILING FEE															
RENTAL															
UNEARNED															
REFUND															
TOTAL															
AMOUNT DUE															
<input type="checkbox"/> Lease in Escrow? <input type="checkbox"/> KGS? <input type="checkbox"/> Auto Escalates? <input type="checkbox"/> Auto Renew?					BY: _____ DATE: _____										
					FOR MMS USE ONLY										
					BILLEE			FOREST REFUGE							
					NUMBER										
					OCS SECTION										
					CODE										

MAINTENANCE FEE PAYMENT

\$100.00 MAINTENANCE FEE PAYMENT DUE ON OR BEFORE AUGUST 31, 19 99
 IN LIEU OF ASSESSMENT WORK FOR THE UPCOMING ASSESSMENT
 YEAR BEGINNING SEPTEMBER 1 OF THE YEAR NOTED ABOVE.

Bureau Of Land Management
 Arizona State Office
 222 North Central Avenue
 Phoenix, AZ. 85004-2203

AMC 284667

COUNT: 1 \$ 100.⁰⁰ INT: Amc
 FOR OFFICIAL USE ONLY

THE CLAIMS ARE SITUATED IN LA PAZ COUNTY,
 ARIZONA.

BLM SERIAL NUMBERS	NAMES OF CLAIMS OR SITES
A MC <u>284670</u> THRU A MC _____	<u>GOLD EYE #4</u>
COUNTY BOOK/DOCKET _____,	PAGE(S) OR FEE NO(S) <u>1999-1156</u>
A MC _____ THRU A MC _____	_____
COUNTY BOOK/DOCKET _____,	PAGE(S) OR FEE NO(S) _____

(OR) IF NOT CONSECUTIVE NUMBERS LIST SEPARATELY BELOW:

BLM SERIAL NUMBERS	NAME OF CLAIMS/SITES	COUNTY BOOK/DOCKET & PAGE OR FEE NUMBER
A MC _____	_____	_____
A MC _____	_____	_____
A MC _____	_____	_____
A MC _____	_____	_____
A MC _____	_____	_____
A MC _____	_____	_____
A MC _____	_____	_____
A MC _____	_____	_____
A MC _____	_____	_____
A MC _____	_____	_____

CLAIMANT'S NAME: ROBERT & CLEALAND HEISEL
 ADDRESS: P.O. BOX 4374 CITY: QUARTZ SITE STATE: AZ

CHECK HERE IF THIS IS A CHANGE OF ADDRESS PHONE: (520) 927 8735 ZIP: 85359

SIGNATURE: Robert S Heisel
 TO RECORD WITH THE COUNTY, ONE CLAIMANT OR THE AGENT MUST SIGN

LIST ALL ADDITIONAL OWNERS ON REVERSE SIDE OF THIS FORM **VERIFIED**

FOR OFFICIAL USE ONLY

ENTERED INTO COMPUTER: 7-30-99 *[Signature]*

AUG 13 1999

TIME STAMP

JUL 29 11 15 AM '99

3833.0-5(e) (August 30, 1994) REQUIRES THAT THE NAMES OF ALL OF THE OWNERS AND THEIR
NT ADDRESSES SHALL BE IDENTIFIED ON ALL INSTRUMENTS REQUIRED TO BE RECORDED
ED BY THE REGULATIONS, 43 CFR SUBPART 3833.

GRANTOR'S NAME: _____

ADDRESS: _____ CITY: _____ STATE: _____

CHECK HERE IF THIS PHONE: (_____) _____ ZIP: _____
IS CHANGE OF ADDRESS

GRANTOR'S NAME: _____

ADDRESS: _____ CITY: _____ STATE: _____

CHECK HERE IF THIS PHONE: (_____) _____ ZIP: _____
IS CHANGE OF ADDRESS

GRANTOR'S NAME: _____

ADDRESS: _____ CITY: _____ STATE: _____

CHECK HERE IF THIS PHONE: (_____) _____ ZIP: _____
IS CHANGE OF ADDRESS

GRANTOR'S NAME: _____

ADDRESS: _____ CITY: _____ STATE: _____

CHECK HERE IF THIS PHONE: (_____) _____ ZIP: _____
IS CHANGE OF ADDRESS

GRANTOR'S NAME: _____

ADDRESS: _____ CITY: _____ STATE: _____

CHECK HERE IF THIS PHONE: (_____) _____ ZIP: _____
IS CHANGE OF ADDRESS

GRANTOR'S NAME: _____

ADDRESS: _____ CITY: _____ STATE: _____

CHECK HERE IF THIS PHONE: (_____) _____ ZIP: _____
IS CHANGE OF ADDRESS

GRANTOR'S NAME: _____

ADDRESS: _____ CITY: _____ STATE: _____

CHECK HERE IF THIS PHONE: (_____) _____ ZIP: _____
IS CHANGE OF ADDRESS

Robert and Elaine Heisel
PO Box 4374
Quartzsite, AZ 85359-4374



RECEIVED
BUREAU OF
LAND MANAGEMENT

JUL 26 11 16 AM '99

ARIZONA
STATE OFFICE
PHOENIX, ARIZONA

BUREAU OF LAND MANAGEMENT
ARIZONA STATE OFFICE
222 NORTH CENTRAL AVE
PHOENIX AZ. 85004-2203

85004+2203



UNITED STATES
DEPARTMENT OF THE INTERIOR
BUREAU OF LAND MANAGEMENT

RECEIPT AND ACCOUNTING ADVICE

NO. 2480515

TC/AZ 07/28/99

Subject: CLAIM MAINTENANCE FEE 2000 2 15 13 100.00

Applicant:
ROBERT & CLEALAND HEISEL
BOX 4374
QUARTSITE AZ 85359

Remitter:
R L & ELAINE J HEISEL
20457 FERRY RD SE
STAYTON OR 97383
CK 1598 - 859-3242

Assignor:

LEASE MANAGEMENT DATA NEW UPDATE PAYMENT

ORIGINAL SERIAL NO.	ASG.	TYPE	ST.	CTY.	FUND SYMBOL	ACRES/UNITS	RATE
TC 284670							

AMOUNT	ANV. DATE	EXP. DATE	BILL CYC.	S/C	DISTRICT	NEXT BILL	MISC. DATA	U of M	ACTUAL UNITS

ASSIGNMENT SERIAL NO.	ASG.	TYPE	ST.	CTY.	FUND SYMBOL	ACRES/UNITS	RATE

AMOUNT	ANV. DATE	EXP. DATE	BILL CYC.	S/C	DISTRICT	NEXT BILL	MISC. DATA	U of M	ACTUAL UNITS

APPLY REMITTANCE			
ACTION	FUND SYMBOL	CTY.	AMOUNT
FILING FEE			
RENTAL			
UNEARNED			
REFUND			
TOTAL			
AMOUNT DUE			

Remarks:

BY: _____ DATE: _____

Lease in Escrow?
 KGS?
 Auto Escalates?
 Auto Renew?

Of Interest?
 Operating Rights?
 Operator
 Bond Filed?

FOR MMS USE ONLY

BILLEE	FOREST REFUGE
NUMBER	
OCS SECTION	
CODE	

027

MAINTENANCE FEE PAYMENT WAIVER CERTIFICATION

This small miner waiver is filed to hold the claims/sites listed below for the assessment year beginning at noon on the first September 1 following the official filing of this form with BLM.

The undersigned owner(s) of the mining claims/sites listed below hereby certify under penalty of 18 U.S.C. 1001 and 43 U.S.C. 1212 that:

I/We control, or will control, ten or fewer mining claims/sites located and maintained on Federal land in the United States of America on the August 31 that is one day before the beginning of the assessment year indicated in line one above.

I/We have/will performed/perform assessment work upon the claims listed below for the current assessment year as of the August 31 indicated in line three above. This work meets the requirements of the General Mining Law of 1872, as amended; the Act of August 10, 1993; and the regulations at 43 CFR 3833 and 3850. Such work will be described on our affidavit of labor. Listing a site on this form constitutes a filing of a Notice of Intention to Hold for that site. I enclose a \$5.00 per site service charge (recording fee) for each site listed.

Please check this box if the following statement applies to you.

I/We relinquish my/our claims and/or sites not listed below.

AMC 284668

The mining claims and sites for which the above waiver from payment of the maintenance fees is made are:

CLAIM NAME	BLM RECORDATION SERIAL NUMBER
1. <u>Gald Eye # 2</u>	<u>AMC # 284668</u>
2.	
3.	
4.	
5.	
6.	
7.	
8.	
9.	
10.	

All owner(s) of the above mining claims and sites are filing for this waiver.

I/We understand and acknowledge that pursuant to 43 U.S.C. 1212 and 18 U.S.C. 1001, the filing of a false, fictitious, or fraudulent document with the Bureau of Land Management may result in a fine of up to \$10,000, a prison term not to exceed five years, or both.

Ellen Wade
(Owner's Name - Please Print)

Ellen Wade
(Owner's Signature)

Rt. 4 Box 796
(Street or P.O. Box)

Blanchard OK 73010
(City) (State) (Zip Code)

(Owner's Name - Please Print)

(Owner's Signature)

(Street or P.O. Box)

(City) (State) (Zip Code)

(Owner's Name - Please Print)

(Owner's Signature)

(Street or P.O. Box)

(City) (State) (Zip Code)

(Owner's Name - Please Print)

ENTERED IN COMPUTER
(Owner's Signature)

(Street or P.O. Box)

6/4/99 MX
(City) (State) (Zip Code)

AM 6/4/99

(Owner's Name - Please Print)	(Owner's Signature)		
(Street or P.O. Box)	(City)	(State)	(Zip Code)
(Owner's Name - Please Print)	(Owner's Signature)		
(Street or P.O. Box)	(City)	(State)	(Zip Code)
(Owner's Name - Please Print)	(Owner's Signature)		
(Street or P.O. Box)	(City)	(State)	(Zip Code)
(Owner's Name - Please Print)	(Owner's Signature)		
(Street or P.O. Box)	(City)	(State)	(Zip Code)

INSTRUCTIONS

1. This certification of waiver from payment of maintenance fees is made under the regulations at 43 CFR 3833 and 3850.
2. This waiver **must** be filed in advance of the assessment year for which a waiver is sought, but in no event be filed later than the August 31st preceding the assessment year for which the waiver is sought.
3. You **must** still record your affidavit of assessment work for claims listed and/or Notices of Intention to Hold for any sites listed with the BLM by each December 30th, and the local recording office under State law, as in the past.
4. A \$5.00 service charge (recording fee) is required for all sites listed, otherwise a separate notice of intent to hold **must** be filed by December 30.
5. This waiver **must** be filed in the BLM State Office where the mining claims are recorded.
6. If the claims and sites are located in more than one State, a separate waiver form **must** be filed in each State in which they are held. The total number of claims and sites listed on separate waiver forms cannot exceed ten.
7. All claim names and Bureau of Land Management (BLM) serial numbers **must** be listed for all mining claims and sites for which a waiver is sought.
8. All owners and their addresses **must** be listed.
9. This waiver form **must** be signed by all of the owners or their designated agent. If an agent is designated, a statement appointing the agent, signed by all of the owners, **must** be submitted with this certification, if a designation of agent is not currently on file with the BLM State office where your claims and sites are recorded.
10. Mining claims and sites held by a husband and wife, either jointly or individually, or their children under the age of discretion, shall be counted towards the 10 claim limit. Mining claims and sites held in co-ownership, or by an association of locators, by a partnership, or by a corporation shall be counted towards the 10 claim limit for claimants that have an interest in these entities.
11. Failure to pay the maintenance fee or meet the requirements for waiver from payment of the maintenance fee by any August 31st deadline for the following assessment year shall cause the mining claims and sites to be declared null and void.

NOTICE/BURDEN HOURS STATEMENT

The Privacy Act of 1974 and the regulation in 43 CFR 2.48(d) provide that you be furnished the following information in connection with the information required by this certification of exemption from rental fees form.

AUTHORITY: 30 U.S.C. 28-28k; 43 U.S.C. 1201, 1740, and 1744; 43 CFR 3833 and 3850.

PRINCIPLE PURPOSE: This information is to be used to verify that the owner(s) of a mining claim has complied with the Act of August 10, 1993 (107 Stat. 312), and is entitled to perform assessment work in lieu of paying the maintenance fee for the mining claims listed on this form.

ROUTINE USE: (1) Adjudication of the claimant(s) certification of waiver from paying the maintenance fee otherwise required by the Act of August 10, 1993 (107 Stat. 312). (2) Disclosure may be made to appropriate Federal agencies when location is made within the agency's geographic area of responsibility. (3) Information from the record and/or the record will be transferred to the appropriate Federal, State, or local agency, or a member of the public in response to a specific request for pertinent information. (4) Information may also be provided to the Department of Justice or in a proceeding before a court or adjudicative body; or to Federal, State, local or foreign agencies when needed for enforcement of civil or criminal codes or applicable regulations concerning title rights upon the public land.

EFFECT OF NOT PROVIDING INFORMATION: Disclosure of this information is required by the Act of August 10, 1993 (107 Stat. 312) and 43 CFR 3833 for those owner(s) wishing to take the small miners waiver allowed under 43 CFR 3833 and 3850. Failure to supply the information required in this form to support the owner(s) certification of waiver from payment of the otherwise required maintenance fees will result in the waiver being disallowed and the mining claims declared null and void by the Bureau of Land Management (BLM).

The Paperwork Reduction Act of 1980 (44 U.S.C. 3501, et seq.) requires us to tell you that:

This information is being collected to allow the BLM to determine if you qualify for a waiver from the payment of \$100 per mining claim maintenance fee established by the Act of August 10, 1993 (107 Stat. 312) and the implementing regulations at 43 CFR 3833 and 3850. A response to this request is required in accordance with the statute (107 Stat. 312) to retain your benefit.

Public reporting burden for this form is estimated to average 8 minutes per response, including time to review instructions, gathering and maintaining data, and completing and reviewing the form. Direct comments regarding this burden estimate, or any other aspect of this form, to the Department of the Interior, Bureau of Land Management, Information Collection Clearance Officer (DW-101) Denver Federal Center, Building 40, P.O. Box 25047, Denver, CO 80225-0047 and the Office of Management and Budget, Paperwork Reduction Project (1004-0114), Washington, D.C. 20503.

BLM would like you to know that you do not have to respond to this, or any other, Federal agency-sponsored information collection unless it displays a currently valid OMB control number.

FOR OFFICIAL USE ONLY

RECEIVED
 BUREAU OF
 LAND MANAGEMENT
 APR 19 11 14 AM
 1999
 STATE OF
 COLORADO
 PROPERTY SECTION

284667

033

MAINTENANCE FEE PAYMENT WAIVER CERTIFICATION

This small miner waiver is filed to hold the claims/sites listed below for the assessment year beginning at noon on the first September 1 following the official filing of this form with BLM.

The undersigned owner(s) of the mining claims/sites listed below hereby certify under penalty of 18 U.S.C. 1001 and 43 U.S.C. 1212 that:

I/We control, or will control, ten or fewer mining claims/sites located and maintained on Federal land in the United States of America on the August 31 that is one day before the beginning of the assessment year indicated in line one above.

I/We have/will performed/perform assessment work upon the claims listed below for the current assessment year as of the August 31 indicated in line three above. This work meets the requirements of the General Mining Law of 1872, as amended; the Act of August 10, 1993; and the regulations at 43 CFR 3833 and 3850. Such work will be described on our affidavit of labor. Listing a site on this form constitutes a filing of a Notice of Intention to Hold for that site. I enclose a \$5.00 per site service charge (recording fee) for each site listed.

Please check this box if the following statement applies to you.

I/We relinquish my/our claims and/or sites not listed below.

The mining claims and sites for which the above waiver from payment of the maintenance fees is made are:

CLAIM NAME	BLM RECORDATION SERIAL NUMBER
1. GOLD EYE # ONE	AMC # 284667
2.	
3.	
4.	
5.	
6.	
7.	
8.	
9.	
10.	

All owner(s) of the above mining claims and sites are filing for this waiver.

I/We understand and acknowledge that pursuant to 43 U.S.C. 1212 and 18 U.S.C. 1001, the filing of a false, fictitious, or fraudulent document with the Bureau of Land Management may result in a fine of up to \$10,000, a prison term not to exceed five years, or both.

ALBERT RAY NEMITZ
(Owner's Name - Please Print)

Albert Ray Nemitz
(Owner's Signature)

P.O. BOX 9000 - 1532
(Street or P.O. Box)

QUARTZ SITE AZ 85346
(City) (State) (Zip Code)

DORIS LUCILLE NEMITZ
(Owner's Name - Please Print)

Doris Lucille Nemitz
(Owner's Signature)

P.O. Box 9000-1532
(Street or P.O. Box)

Quartzsite AZ 85346
(City) (State) (Zip Code)

(Owner's Name - Please Print)

(Owner's Signature)

(Street or P.O. Box)

(City)

(State)

(Zip Code)

(Owner's Name - Please Print)

(Owner's Signature)

(Street or P.O. Box)

(City)

(State)

(Zip Code)

(Continued on reverse)

ENTERED IN COMPUTER

6/21/99 NCH

VERIFIED

JUN 25 1999

(Zip Code)

(Owner's Name - Please Print)

(Owner's Signature)

(Street or P.O. Box)

(City)

(State)

(Zip Code)

(Owner's Name - Please Print)

(Owner's Signature)

(Street or P.O. Box)

(City)

(State)

(Zip Code)

(Owner's Name - Please Print)

(Owner's Signature)

(Street or P.O. Box)

(City)

(State)

(Zip Code)

(Owner's Name - Please Print)

(Owner's Signature)

(Street or P.O. Box)

(City)

(State)

(Zip Code)

INSTRUCTIONS

1. This certification of waiver from payment of maintenance fees is made under the regulations at 43 CFR 3833 and 3850.
2. This waiver **must** be filed in advance of the assessment year for which a waiver is sought, but in no event be filed later than the August 31st preceding the assessment year for which the waiver is sought.
3. You **must** still record your affidavit of assessment work for claims listed and/or Notices of Intention to Hold for any sites listed with the BLM by each December 30th, and the local recording office under State law, as in the past.
4. A \$5.00 service charge (recording fee) is required for all sites listed, otherwise a separate notice of intent to hold **must** be filed by December 30.
5. This waiver **must** be filed in the BLM State Office where the mining claims are recorded.
6. If the claims and sites are located in more than one State, a separate waiver form **must** be filed in each State in which they are held. The total number of claims and sites listed on separate waiver forms cannot exceed ten.
7. All claim names and Bureau of Land Management (BLM) serial numbers **must** be listed for all mining claims and sites for which a waiver is sought.

8. All owners and their addresses **must** be listed.
9. This waiver form **must** be signed by all of the owners or their designated agent. If an agent is designated, a statement appointing the agent, signed by all of the owners, **must** be submitted with this certification, if a designation of agent is not currently on file with the BLM State office where your claims and sites are recorded.
10. Mining claims and sites held by a husband and wife, either jointly or individually, or their children under the age of discretion, shall be counted towards the 10 claim limit. Mining claims and sites held in co-ownership, or by an association of locators, by a partnership, or by a corporation shall be counted towards the 10 claim limit for claimants that have an interest in these entities.
11. Failure to pay the maintenance fee or meet the requirements for waiver from payment of the maintenance fee by any August 31st deadline for the following assessment year shall cause the mining claims and sites to be declared null and void.

NOTICE/BURDEN HOURS STATEMENT

The Privacy Act of 1974 and the regulation in 43 CFR 2.48(d) provide that you be furnished the following information in connection with the information required by this certification of exemption from rental fees form.

AUTHORITY: 30 U.S.C. 28-28k; 43 U.S.C. 1201, 1740, and 1744; 43 CFR 3833 and 3850.

PRINCIPLE PURPOSE: This information is to be used to verify that the owner(s) of a mining claim has complied with the Act of August 10, 1993 (107 Stat. 312), and is entitled to perform assessment work in lieu of paying the maintenance fee for the mining claims listed on this form.

ROUTINE USE: (1) Adjudication of the claimant(s) certification of waiver from paying the maintenance fee otherwise required by the Act of August 10, 1993 (107 Stat. 312). (2) Disclosure may be made to appropriate Federal agencies when location is made within the agency's geographic area of responsibility. (3) Information from the record and/or the record will be transferred to the appropriate Federal, State, or local agency, or a member of the public in response to a specific request for pertinent information. (4) Information may also be provided to the Department of Justice or in a proceeding before a court or adjudicative body; or to Federal, State, local or foreign agencies when needed for enforcement of civil or criminal codes or applicable regulations concerning title rights upon the public land.

EFFECT OF NOT PROVIDING INFORMATION: Disclosure of this information is required by the Act of August 10, 1993 (107 Stat. 312) and 43 CFR 3833 for those owner(s) wishing to take the small miners waiver allowed under 43 CFR 3833 and 3850. Failure to supply the information required in this form to support the owner(s) certification of waiver from payment of the otherwise required maintenance fees will result in the waiver being disallowed and the mining claims declared null and void by the Bureau of Land Management (BLM).

The Paperwork Reduction Act of 1980 (44 U.S.C. 3501, et seq.) requires us to tell you that:

This information is being collected to allow the BLM to determine if you qualify for a waiver from the payment of \$100 per mining claim maintenance fee established by the Act of August 10, 1993 (107 Stat. 312) and the implementing regulations at 43 CFR 3833 and 3850. A response to this request is required in accordance with the statute (107 Stat. 312) to retain your benefit.

Public reporting burden for this form is estimated to average 8 minutes per response, including time to review instructions, gathering and maintaining data, and completing and reviewing the form. Direct comments regarding this burden estimate, or any other aspect of this form, to the Department of the Interior, Bureau of Land Management, Information Collection Clearance Officer (DW-101) Denver Federal Center, Building 40, P.O. Box 25047, Denver, CO 80225-0047 and the Office of Management and Budget, Paperwork Reduction Project (1004-0114), Washington, D.C. 20503.

BLM would like you to know that you do not have to respond to this, or any other, Federal agency-sponsored information collection unless it displays a currently valid OMB control number.

FOR OFFICIAL USE ONLY

1999 APR 20 12:44

B.L.M. AZ STATE OFFICE
RECEIVED

Juanita R. Bachelder

P.O. Box 2363

Quartzsite Az

85346-2363

MAINTENANCE FEE PAYMENT

**\$100.00 MAINTENANCE FEE PAYMENT DUE ON OR BEFORE AUGUST 31, 19 99
IN LIEU OF ASSESSMENT WORK FOR THE UPCOMING ASSESSMENT
YEAR BEGINNING SEPTEMBER 1 OF THE YEAR NOTED ABOVE.**

Bureau Of Land Management
Arizona State Office
222 North Central Avenue
Phoenix, AZ. 85004-2203

284667		
COUNT: _____	\$ _____	INT: _____
FOR OFFICIAL USE ONLY		

THE CLAIMS ARE SITUATED IN La Paz COUNTY, ARIZONA.

BLM SERIAL NUMBERS

NAMES OF CLAIMS OR SITES

A MC _____ THRU A MC _____

COUNTY BOOK/DOCKET _____, PAGE(S) OR FEE NO(S) _____

A MC _____ THRU A MC _____

COUNTY BOOK/DOCKET _____, PAGE(S) OR FEE NO(S) _____

RECEIVED
BUREAU OF
LAND MANAGEMENT

ARIZONA
STATE OFFICE
PHOENIX, ARIZONA

MAR 24 9 47 AM '99

(OR) IF NOT CONSECUTIVE NUMBERS LIST SEPARATELY BELOW:

BLM SERIAL NUMBERS	NAME OF CLAIMS/SITES	COUNTY BOOK/DOCKET & PAGE OR FEE NUMBER
A MC <u>284669</u>	<u>Gold Eye # 3</u>	<u>88-2235</u>
A MC <u>284671</u>	<u>Gold Eye # 5</u>	<u>88-2237</u>
A MC <u>284672</u>	<u>Gold Eye # 6</u>	<u>88-2238</u>
A MC _____	_____	_____
A MC _____	_____	_____
A MC _____	_____	_____
A MC _____	_____	_____
A MC _____	_____	_____
A MC _____	_____	_____
A MC _____	_____	_____

CLAIMANT'S NAME: Juanita R. Bachelder

ADDRESS: P.O. Box 2363 CITY: Quartzsite STATE: Az

CHECK HERE IF THIS IS A CHANGE OF ADDRESS PHONE: (520) 927-5798 ZIP: 85646-2363

SIGNATURE: Juanita R. Bachelder
TO RECORD WITH THE COUNTY, ONE CLAIMANT OR THE AGENT MUST SIGN

LIST ALL ADDITIONAL OWNERS ON REVERSE SIDE OF THIS FORM

FOR OFFICIAL USE ONLY

ENTERED INTO COMPUTER:

VERIFIED

JUN 29 1999

TIME STAMP
ENTERED IN COMPUTER

JUN 15 1999

3833.0-5(e) (August 30, 1994) REQUIRES THAT THE NAMES OF ALL OF THE OWNERS AND THEIR CURRENT ADDRESSES SHALL BE IDENTIFIED ON ALL INSTRUMENTS REQUIRED TO BE RECORDED BY THE REGULATIONS, 43 CFR SUBPART 3833.

GRANTOR'S NAME: Harold L. Bachelder

ADDRESS: P.O. Box 2363 CITY: Quartzsite STATE: AZ

CHECK HERE IF THIS IS CHANGE OF ADDRESS PHONE: (520) 927-5798 ZIP: 85346-2363

GRANTOR'S NAME: _____

ADDRESS: _____ CITY: _____ STATE: _____

CHECK HERE IF THIS IS CHANGE OF ADDRESS PHONE: () ZIP: _____

GRANTOR'S NAME: _____

ADDRESS: _____ CITY: _____ STATE: _____

CHECK HERE IF THIS IS CHANGE OF ADDRESS PHONE: () ZIP: _____

GRANTOR'S NAME: _____

ADDRESS: _____ CITY: _____ STATE: _____

CHECK HERE IF THIS IS CHANGE OF ADDRESS PHONE: () ZIP: _____

GRANTOR'S NAME: _____

ADDRESS: _____ CITY: _____ STATE: _____

CHECK HERE IF THIS IS CHANGE OF ADDRESS PHONE: () ZIP: _____

GRANTOR'S NAME: _____

ADDRESS: _____ CITY: _____ STATE: _____

CHECK HERE IF THIS IS CHANGE OF ADDRESS PHONE: () ZIP: _____


GRANTOR'S NAME: _____

ADDRESS: _____ CITY: _____ STATE: _____

CHECK HERE IF THIS IS CHANGE OF ADDRESS PHONE: () ZIP: _____



Juanita Bachelder
Harol Bachelder
P.O. Box 2363
Quartzsite, AZ 85346



RECEIVED
BUREAU OF
LAND MANAGEMENT

MAR 24 9 48 AM '99

ARIZONA
STATE OFFICE
PHOENIX, ARIZONA

*B.L.M.
Az State Office
222 North Central Ave.
Phoenix, Az.*

85004-2203

PHOENIX AZ 050 4



UNITED STATES
DEPARTMENT OF THE INTERIOR
BUREAU OF LAND MANAGEMENT

RECEIPT AND ACCOUNTING ADVICE

NO. 2480146 07

CD/AZ

03/24/99

Subject: CLAIM MAINTENANCE FEE 2000

2 2 13

300.00

Applicant:
JUANITA BACHELDER
PO BOX 2363
QUARTZSITE AZ 85346-2363

Remitter: CK #5269

Assignor:

LEASE MANAGEMENT DATA									
<input type="checkbox"/> NEW <input type="checkbox"/> UPDATE <input type="checkbox"/> PAYMENT									
ORIGINAL SERIAL NO.	ASG.	TYPE	ST.	CTY.	FUND SYMBOL			ACRES/UNITS	RATE
AMC 284669, 284671, 284672									
AMOUNT	ANV. DATE	EXP. DATE	BILL CYC.	S/C	DISTRICT	NEXT BILL	MISC. DATA	U of M	ACTUAL UNITS
ASSIGNMENT SERIAL NO.	ASG.	TYPE	ST.	CTY.	FUND SYMBOL			ACRES/UNITS	RATE
AMOUNT	ANV. DATE	EXP. DATE	BILL CYC.	S/C	DISTRICT	NEXT BILL	MISC. DATA	U of M	ACTUAL UNITS

APPLY REMITTANCE				Remarks:
ACTION	FUND SYMBOL	CTY.	AMOUNT	
FILING FEE				
RENTAL				
UNEARNED				
REFUND				
TOTAL				
AMOUNT DUE				

BY: _____ DATE: _____

<input type="checkbox"/> Lease in Escrow? <input type="checkbox"/> KGS? <input type="checkbox"/> Auto Escalates? <input type="checkbox"/> Auto Renew?	Of Interest? Operating Rights? Operator Bond Filed?	FOR MMS USE ONLY	
		BILLEE	FOREST REFUGE
		NUMBER	
		OCS SECTION	
		CODE	



RECORDED AT THE
REQUEST OF

And

Return Document to:

ALBERT R. NEMITZ
P.O. BOX 9000-1532
QUARTZSITE AZ
85346

For BLM Use Only

AZ-3850-1 (July 1992)

1 claim @ \$5.00 = \$5.00 MMW

284667

Telephone # (520)-927-7136

CHECK
ONE

AFFIDAVIT OF PERFORMANCE OF ANNUAL WORK

Also fill in ITEMS 1 through 9 and the reverse side of this document.

NOTICE OF INTENTION TO HOLD

I intend to hold the claim(s) /site(s) listed on the reverse side of this document for the calendar year 19___. Also fill in ITEMS 1 through 4 and ITEM 9.

NOTICES OF INTENTION TO HOLD ARE FOR MILL SITES AND TUNNEL SITES OR FOR MINING CLAIMS WHEN ASSESSMENT WORK HAS NOT BEEN DONE, REGARDLESS OF WHETHER THE ANNUAL ASSESSMENT HAS BEEN SUSPENDED, DEFERRED, OR NOT YET ACCRUED. THE FILING OF A NOTICE OF INTENTION TO HOLD SHALL NOT RELIEVE THE OWNER OF COMPLYING WITH FEDERAL AND STATE LAWS PERTAINING TO THE PERFORMANCE OF ANNUAL ASSESSMENT WORK. NOTICES OF INTENTION TO HOLD FOR MILL SITES OR TUNNEL SITES NEED NOT BE COUNTY RECORDED. FOR MINING CLAIMS THE FORM FILED WITH BLM MUST BE IDENTICAL TO THE ONE THAT WAS OR WILL BE FILED WITH THE COUNTY.

Evidence of Annual Assessment Work or a Notice of Intention to Hold must be filed each calendar year following the calendar year in which the Claim/site was located.

ALL CLAIMS LISTED ON A SINGLE AFFIDAVIT MUST BE CONTIGUOUS.

1. State of Arizona, County of LA PAZ ss:
2. I, (Name) ALBERT R. + DORIS L. NEMITZ
3. Reside at (Address) P.O. Box 9000-1532 = 52482 CENTURY DR.
City QUARTZSITE, County LA PAZ, State AZ, Zip 85346

being duly sworn, deposes and says that he/she is a citizen of the United States, more than eighteen years of age, that all of the facts set forth in this affidavit/notice, subject to the provisions and penalties of 18 USC 1001 pertaining to the filing of false, fictitious, or fraudulent statements with the United States, are true and correct according to the best of my knowledge, information and belief.

4. Owner's Name and Address (If not shown in items 1-3 above) CHECK HERE IF THIS IS A CHANGE OF ADDRESS

5. That I am personally acquainted with the mining claim(s). The work and improvements were made by and at the expense of the owner(s) of said claim(s). Said contiguous group of claims, listed on the reverse side of this document, are situated in the PROMOSA Mining District, LA PAZ County, Arizona

6. That between the dates starting at 12 o'clock noon on September 1, 1998 and ending at 12 o'clock noon on September 1, 1999 at least \$ 1500.00 dollars worth of work and improvements were done and performed upon said claim(s) or upon one or more of a contiguous group of claims for the benefit of all, or wholly or partly outside of a contiguous group of claims for the benefit of all, not including the location work.

7. That the following persons were employed to perform the work and improvements described herein: NO ONE EMPLOYED.

8. That the work and improvements performed were: COVERED + SECURED 6 OPEN MINE SHAFTS WITH TIMBERS. PILED UP SEVERAL TONS OF SCRAP IRON TO BE REMOVED. 30 HOURS DRY WASHING

9. Dated 03/30/99, Signature Albert Ray Nemitz Doris L. Nemitz

SUBSCRIBED AND SWORN TO before me, a Notary Public, this 30th day of MARCH 19 99
by Rhonda Bennett by ALBERT RAY + DORIS L. NEMITZ.

Notary Public
MY COMMISSION EXPIRES 02/22/2000

OFFICIAL SEAL For BLM Use Only
Rhonda Bennett
Notary Public State of AZ
La Paz County

This form is for the purpose of complying with the laws of the United States Department of the Interior, Bureau of Land Management and the State of Arizona pertaining to assessment work and/or a notice of intention to hold, 30 USC 28, 43 CFR 3833.2, ARS 27-208. Subject to Paperwork Reduction Act and Privacy Act statements available at the BLM AZ State Office. The form is not copyrighted. It may be reproduced without restriction.

1999 APR 20 P 12:44
RECEIVED
B.L.M. AZ STATE OFFICE

VERIFIED

ENTERED INTO COMPUTER

JUN 28 1999

JUN 24 1999

If the claims/sites have consecutive BLM #'s and are in the same Township, Range and Section(s) they may be listed as follows:

SAMPLE 1-10 A MC 19640-49 Dkt/Pg # 1025/1-10 (or) 4N 20W 36
 RECORDING # 9106173-82

CLAIM/SITE NAME	SERIAL NUMBER	Dkt/Pg or Recording # of ORIGINAL LOCATION NOTICE!	TWN SHP	RNG	SEC(S)
1. GOLD EYE # 1	A MC # 284667		3-N	20W	14
2.	A MC				
3.	A MC				
4.	A MC				
5.	A MC				
6.	A MC				
7.	A MC				
8.	A MC				
9.	A MC				
10.	A MC				
11.	A MC				
12.	A MC				
13.	A MC				
14.	A MC				
15.	A MC				
16.	A MC				
17.	A MC				
18.	A MC				
19.	A MC				
20.	A MC				
21.	A MC				
22.	A MC				
23.	A MC				
24.	A MC				
25.	A MC				
26.	A MC				
27.	A MC				
28.	A MC				
29.	A MC				
30.	A MC				

FILE WITH: Bureau of Land Management, 3707 North 7th Street, P. O. Box 16563, Phoenix, Arizona 85011 and the respective county recorder, ON OR BEFORE DECEMBER 30th (NOT THE 31st). BLM REQUIRES A \$5.00 NONREFUNDABLE SERVICE CHARGE FOR EACH MINING CLAIM, MILL SITE OR TUNNEL SITE. ANNUAL FILINGS THAT ARE NOT ACCOMPANIED BY PROPER SERVICE CHARGES WILL BE RETURNED WITHOUT FURTHER ACTION BY BLM.

UNITED STATES
DEPARTMENT OF THE INTERIOR
BUREAU OF LAND MANAGEMENT

RECEIPT AND ACCOUNTING ADVICE

NO. 2480223 ⁰⁷

CD/AZ

04/20/99

5.00 ✓

Subject: AFFIDAVITS OF ASSESSMENT WORK (1) 1 3 12

Applicant: ALBERT R NEMITZ
PO BOX 9000 1532
QUARTZSITE AZ 85346

CASH

Remitter: 520-927-7136

Assignor:

LEASE MANAGEMENT DATA NEW UPDATE PAYMENT

ORIGINAL SERIAL NO.	ASG.	TYPE	ST.	CTY.	FUND SYMBOL	ACRES/UNITS	RATE
AMC 284667							

AMOUNT	ANV. DATE	EXP. DATE	BILL CYC.	S/C	DISTRICT	NEXT BILL	MISC. DATA	U of M	ACTUAL UNITS

ASSIGNMENT SERIAL NO.	ASG.	TYPE	ST.	CTY.	FUND SYMBOL	ACRES/UNITS	RATE

AMOUNT	ANV. DATE	EXP. DATE	BILL CYC.	S/C	DISTRICT	NEXT BILL	MISC. DATA	U of M	ACTUAL UNITS

APPLY REMITTANCE			
ACTION	FUND SYMBOL	CTY.	AMOUNT
FILING FEE			
RENTAL			
UNEARNED			
REFUND			
TOTAL			
AMOUNT DUE			

Remarks:

BY: _____ DATE: _____

- Lease in Escrow?
- KGS? Of Interest?
- Auto Escalates? Operating Rights?
- Auto Renew? Operator
- Bond Filed?

FOR MMS USE ONLY		
BILLEE	NUMBER	FOREST REFUGE
OCS SECTION		
CODE		

284667

MAINTENANCE FEE PAYMENT

**\$100.00 MAINTENANCE FEE PAYMENT DUE ON OR BEFORE AUGUST 31, 19 98
IN LIEU OF ASSESSMENT WORK FOR THE UPCOMING ASSESSMENT
YEAR BEGINNING SEPTEMBER 1 OF THE YEAR NOTED ABOVE.**

BUREAU OF LAND MANAGEMENT
ARIZONA STATE OFFICE
██████████
██████████ 222 N. Central Ave.
██████████, PHOENIX, AZ ██████ 85004-2203

COUNT: _____ \$ _____ INT: _____
FOR OFFICIAL USE ONLY

THE CLAIMS ARE SITUATED IN La Paz COUNTY,
ARIZONA.

BLM SERIAL NUMBERS NAMES OF CLAIMS OR SITES
A MC 284667 THRU A MC 284672 Gold Eye #s 1 thru 6
COUNTY BOOK/DOCKET _____, PAGE(S) OR FEE NO(S) 88-2233 thru 88-2238
A MC _____ THRU A MC _____
COUNTY BOOK/DOCKET _____, PAGE(S) OR FEE NO(S) _____

(OR) IF NOT CONSECUTIVE NUMBERS LIST SEPARATELY BELOW:

BLM SERIAL NUMBERS	NAME OF CLAIMS/SITES	COUNTY BOOK/DOCKET & PAGE OR FEE NUMBER
A MC _____	_____	_____
A MC _____	_____	_____
A MC _____	_____	_____
A MC _____	_____	_____
A MC _____	_____	_____
A MC _____	_____	_____
A MC _____	_____	_____
A MC _____	_____	_____
A MC _____	_____	_____
A MC _____	_____	_____

CLAIMANT'S NAME: Lehre H. Erdman
ADDRESS: 1019-1st Street NE CITY: Minot STATE: ND

CHECK HERE IF THIS IS A CHANGE OF ADDRESS PHONE: (701) 839-2375 ZIP: 58703-2428

SIGNATURE: Lehre H. Erdman Estate
Margaret Jankovsk P.R.
TO RECORD WITH THE COUNTY, ONE CLAIMANT OR THE AGENT MUST SIGN

LIST ALL ADDITIONAL OWNERS ON REVERSE SIDE OF THIS FORM

FOR OFFICIAL USE ONLY
ENTERED INTO COMPUTER: 7/30/98 L Ver
DATE INITIALS VERIFIED

TIME STAMP
ARIZONA
STATE OFFICE
PHOENIX, ARIZONA
RECEIVED
BUREAU OF
LAND MANAGEMENT
Jul 29 8 50 AM '98

6

43 CFR 3833.0-5(e) (August 30, 1994) REQUIRES THAT THE NAMES OF ALL OF THE OWNERS AND THEIR CURRENT ADDRESSES SHALL BE IDENTIFIED ON ALL INSTRUMENTS REQUIRED TO BE RECORDED OR FILED BY THE REGULATIONS, 43 CFR SUBPART 3833.

CLAIMANT'S NAME: _____

ADDRESS: _____ CITY: _____ STATE: _____

CHECK HERE IF THIS IS CHANGE OF ADDRESS PHONE: (____) _____ ZIP: _____

CLAIMANT'S NAME: _____

ADDRESS: _____ CITY: _____ STATE: _____

CHECK HERE IF THIS IS CHANGE OF ADDRESS PHONE: (____) _____ ZIP: _____

CLAIMANT'S NAME: _____

ADDRESS: _____ CITY: _____ STATE: _____

CHECK HERE IF THIS IS CHANGE OF ADDRESS PHONE: (____) _____ ZIP: _____

CLAIMANT'S NAME: _____

ADDRESS: _____ CITY: _____ STATE: _____

CHECK HERE IF THIS IS CHANGE OF ADDRESS PHONE: (____) _____ ZIP: _____

CLAIMANT'S NAME: _____

ADDRESS: _____ CITY: _____ STATE: _____

CHECK HERE IF THIS IS CHANGE OF ADDRESS PHONE: (____) _____ ZIP: _____

CLAIMANT'S NAME: _____

ADDRESS: _____ CITY: _____ STATE: _____

CHECK HERE IF THIS IS CHANGE OF ADDRESS PHONE: (____) _____ ZIP: _____

CLAIMANT'S NAME: _____

ADDRESS: _____ CITY: _____ STATE: _____

CHECK HERE IF THIS IS CHANGE OF ADDRESS PHONE: (____) _____ ZIP: _____

ERDMAN ESTATE
MARET JUNKERT PR
1ST ST NE
ND 58703-2428

Z 578 121 922

MAIL



0000



85004

U.S. POSTAGE
PAID
MINOT, ND
58701
JUL 22 1998
AMOUNT

\$2.45
00057925-29



RETURN RECEIPT
REQUESTED

BUREAU OF LAND MANAGEMENT
ARIZONA STATE OFFICE
222 N CENTRAL AVE
PHOENIX AZ 85004-3302

ARIZONA STATE OFFICE
PHOENIX, AZ
JUL 22 1998
RECEIVED
BUREAU OF LAND MANAGEMENT

UNITED STATES
DEPARTMENT OF THE INTERIOR
BUREAU OF LAND MANAGEMENT

RECEIPT AND ACCOUNTING ADVICE

NO. 2389129 04

LM/AZ

07/29/98

Subject: CLAIM MAINTENANCE FEE 1999 - 6

2 33 13

600.00

Applicant:

LEHRE H ERDMAN
MARGARET JUNKERT PR
1019 1ST ST NE
MINOT ND 58703-2428

Remitter: SAME
MONEY ORDER
(701) 839-2375

Assignor:

LEASE MANAGEMENT DATA									
<input type="checkbox"/> NEW <input type="checkbox"/> UPDATE <input type="checkbox"/> PAYMENT									
ORIGINAL SERIAL NO.	ASG.	TYPE	ST.	CTY.	FUND SYMBOL			ACRES/UNITS	RATE
AMC 284667-284672									
AMOUNT	ANV. DATE	EXP. DATE	BILL CYC.	S/C	DISTRICT	NEXT BILL	MISC. DATA	U of M	ACTUAL UNITS
ASSIGNMENT SERIAL NO.	ASG.	TYPE	ST.	CTY.	FUND SYMBOL			ACRES/UNITS	RATE
AMOUNT	ANV. DATE	EXP. DATE	BILL CYC.	S/C	DISTRICT	NEXT BILL	MISC. DATA	U of M	ACTUAL UNITS

APPLY REMITTANCE				Remarks:
ACTION	FUND SYMBOL	CTY.	AMOUNT	
FILING FEE				
RENTAL				
UNEARNED				
REFUND				
TOTAL				
AMOUNT DUE				

BY:

DATE:

Lease in Escrow?
 KGS?
 Auto Escalates?
 Auto Renew?

Of Interest?
 Operating Rights?
 Operator
 Bond Filed?

FOR MMS USE ONLY

BILLEE		FOREST REFUGE
NUMBER		
OCS SECTION		
CODE		

MAINTENANCE FEE PAYMENT

\$100.00 MAINTENANCE FEE PAYMENT DUE ON OR BEFORE AUGUST 31, 1997
 IN LIEU OF ASSESSMENT WORK FOR THE UPCOMING ASSESSMENT
 YEAR BEGINNING SEPTEMBER 1 OF THE YEAR NOTED ABOVE.

BUREAU OF LAND MANAGEMENT
 ARIZONA STATE OFFICE

██████████
 ██████████

P.O. BOX ██████, PHOENIX, AZ ██████ 85001-2203
 555

284667
 825

COUNT: 6 \$ 600 INT: 33
 FOR OFFICIAL USE ONLY

THE CLAIMS ARE SITUATED IN La Paz COUNTY,
 ARIZONA.

BLM SERIAL NUMBERS

NAMES OF CLAIMS OR SITES

A MC 284667 THRU A MC 284672 Gold Eye #1 thru 6
 COUNTY BOOK/DOCKET _____, PAGE(S) OR FEE NO(S) 88-2233 thru 88-2238

A MC _____ THRU A MC _____
 COUNTY BOOK/DOCKET _____, PAGE(S) OR FEE NO(S) _____

(OR) IF NOT CONSECUTIVE NUMBERS LIST SEPARATELY BELOW:

BLM SERIAL NUMBERS	NAME OF CLAIMS/SITES	COUNTY BOOK/DOCKET & PAGE OR FEE NUMBER
A MC _____	_____	_____
A MC _____	_____	_____
A MC _____	_____	_____
A MC _____	_____	_____
A MC _____	_____	_____
A MC _____	_____	_____
A MC _____	_____	_____
A MC _____	_____	_____
A MC _____	_____	_____
A MC _____	_____	_____
A MC _____	_____	_____

CLAIMANT'S NAME: Lehne H. Erdman
 ADDRESS: 1019 - 1st Street NE CITY: Minot STATE: ND

CHECK HERE IF THIS IS A CHANGE OF ADDRESS PHONE: (701) 839-2375 ZIP: 58703-2428

SIGNATURE: Lehne H. Erdman Estate *8/1/97 Change of address entered in computer*
Margaret Jankovitz, P.R.
 TO RECORD WITH THE COUNTY, ONE CLAIMANT OR THE AGENT MUST SIGN

LIST ALL ADDITIONAL OWNERS ON REVERSE SIDE OF THIS FORM

FOR OFFICIAL USE ONLY

ENTERED INTO COMPUTER: 7/23/97 SM JK
 DATE INITIALS VERIFIED

TIME STAMP

ARIZONA
 STATE OFFICE
 PHOENIX, ARIZONA

JUL 16 9 42 AM '97

RECEIVED
 BUREAU OF
 LAND MANAGEMENT

43 CFR 3833.0-5(e) (August 30, 1994) REQUIRES THAT THE NAMES OF ALL OF THE OWNERS AND THEIR CURRENT ADDRESSES SHALL BE IDENTIFIED ON ALL INSTRUMENTS REQUIRED TO BE RECORDED OR FILED BY THE REGULATIONS, 43 CFR SUBPART 3833.

CLAIMANT'S NAME: _____

ADDRESS: _____ CITY: _____ STATE: _____

CHECK HERE IF THIS IS CHANGE OF ADDRESS PHONE: () ZIP: _____

CLAIMANT'S NAME: _____

ADDRESS: _____ CITY: _____ STATE: _____

CHECK HERE IF THIS IS CHANGE OF ADDRESS PHONE: () ZIP: _____

CLAIMANT'S NAME: _____

ADDRESS: _____ CITY: _____ STATE: _____

CHECK HERE IF THIS IS CHANGE OF ADDRESS PHONE: () ZIP: _____

CLAIMANT'S NAME: _____

ADDRESS: _____ CITY: _____ STATE: _____

CHECK HERE IF THIS IS CHANGE OF ADDRESS PHONE: () ZIP: _____

CLAIMANT'S NAME: _____

ADDRESS: _____ CITY: _____ STATE: _____

CHECK HERE IF THIS IS CHANGE OF ADDRESS PHONE: () ZIP: _____

CLAIMANT'S NAME: _____

ADDRESS: _____ CITY: _____ STATE: _____

CHECK HERE IF THIS IS CHANGE OF ADDRESS PHONE: () ZIP: _____

CLAIMANT'S NAME: _____

ADDRESS: _____ CITY: _____ STATE: _____

CHECK HERE IF THIS IS CHANGE OF ADDRESS PHONE: () ZIP: _____

UNITED STATES
DEPARTMENT OF THE INTERIOR
BUREAU OF LAND MANAGEMENT

RECEIPT AND ACCOUNTING ADVICE

NO. 2315000 04

TS/AZ

07/16/97

Subject: CLAIM MAINTENANCE FEE 1998 (6)

2 28 13

600.00

Applicant:
LEHRE H. ERDMAN
1019 - 1st STREET NE
MINOT, ND
58703-2428

Remitter: POSTAL MONEY ORDER #6584477797
ADDRESS SAME
(701) 839-2375

Assignor:

LEASE MANAGEMENT DATA NEW UPDATE PAYMENT

ORIGINAL SERIAL NO.	ASG.	TYPE	ST.	CTY.	FUND SYMBOL	ACRES/UNITS	RATE
AMC284667-284672							

AMOUNT	ANV. DATE	EXP. DATE	BILL CYC.	S/C	DISTRICT	NEXT BILL	MISC. DATA	U of M	ACTUAL UNITS

ASSIGNMENT SERIAL NO.	ASG.	TYPE	ST.	CTY.	FUND SYMBOL	ACRES/UNITS	RATE

AMOUNT	ANV. DATE	EXP. DATE	BILL CYC.	S/C	DISTRICT	NEXT BILL	MISC. DATA	U of M	ACTUAL UNITS

APPLY REMITTANCE

ACTION	FUND SYMBOL	CTY.	AMOUNT
FILING FEE			
RENTAL			
UNEARNED			
REFUND			
TOTAL			
AMOUNT DUE			

Remarks:

BY: _____ DATE: _____

Lease in Escrow?
 KGS?
 Auto Escalates?
 Auto Renew?

Of Interest?
 Operating Rights?
 Operator
 Bond Filed?

FOR MMS USE ONLY

BILLEE	FOREST REFUGE
NUMBER	
OCS SECTION	
CODE	

UNITED STATES
DEPARTMENT OF THE INTERIOR
BUREAU OF LAND MANAGEMENT

RECEIPT AND ACCOUNTING ADVICE

NO. 2315000 04

TS/AZ 07/16/97

Subject: CLAIM MAINTENANCE FEE 1998 (6) 2 28 13 600.00

Applicant:
LEHRE H. ERDMAN
1019 - 1st STREET NE
MINOT, ND
58703-2428

Remitter: POSTAL MONEY ORDER #6584477797
ADDRESS SAME
(701) 839-2375

Assignor:

LEASE MANAGEMENT DATA NEW UPDATE PAYMENT

ORIGINAL SERIAL NO.	ASG.	TYPE	ST.	CTY.	FUND SYMBOL	ACRES/UNITS	RATE
AMC284667-284672					284667		

AMOUNT	ANV. DATE	EXP. DATE	BILL CYC.	S/C	DISTRICT	NEXT BILL	MISC. DATA	U of M	ACTUAL UNITS

ASSIGNMENT SERIAL NO.	ASG.	TYPE	ST.	CTY.	FUND SYMBOL	ACRES/UNITS	RATE

AMOUNT	ANV. DATE	EXP. DATE	BILL CYC.	S/C	DISTRICT	NEXT BILL	MISC. DATA	U of M	ACTUAL UNITS

APPLY REMITTANCE

ACTION	FUND SYMBOL	CTY.	AMOUNT
FILING FEE			
RENTAL			
UNEARNED			
REFUND			
TOTAL			
AMOUNT DUE			

Remarks:

BY: _____ DATE: _____

- Lease in Escrow?
- KGS? Of Interest?
- Auto Escalates? Operating Rights?
- Auto Renew? Operator
- Bond Filed?

FOR MMS USE ONLY		
BILLEE		FOREST REFUGE
NUMBER		
OCS SECTION		
CODE		

284667

Sr

Such work will be described on our affidavit of labor.
L.H. Erdman - data - placer mining claims - \$ to BLM - \$660 =

The mining claims and sites for which the above waiver from payment of the maintenance fees is made are:

	CLAIM NAME	BLM RECORDATION SERIAL NUMBER
END TO END	1. goldEYE-AIMC 284667-0088, 2233-3	N-20W-14-SW 1/4 - E
END TO END	2. " " 68 - " 34-3	N - " - 14-SW 1/4 - W
END TO END	3. " " 69 - " 35-3	N - " - 14-NW - E
END TO END	4. " " 70 - " 36-3	N - " - 14-NW - W
END TO END	5. " " 71 - " 37-3	N - " - 14-NW - E
END TO END	6. " " 72 - " 38-3	N - " - 14-NW - W
	7. Located - 4-7-'88 -	inclosed ↓
	8. L.H. Erdman - QUARTZ site AZ # 85346	M-order \$660 =
	9. New Same - 1933-04 These claims -	F nom of 8-30-'96
		to 8-30-'97

All owner(s) of the above mining claims and sites are filing for this waiver.

[We understand and acknowledge that pursuant to 43 U.S.C. 1212 and 18 U.S.C. 1001, the filing of a false, fictitious, or fraudulent document with the Bureau of Land Management may result in a fine of up to \$10,000, a prison term not to exceed five years, or both.

L.H. Erdman (Owner's Name - Please Print) - L.H. Erdman (Owner's Signature)

P.O. Box 577 - QUARTZ site - AZ - 85346 (Street or P.G. Box) ← (City) (State) (Zip Code)

Re located to get - the paperwork clear 1988 - (Owner's Name - Please Print) (Owner's Signature)

ENTERED IN COMPUTER

10/7/96 Sr
NOV 13 1996 RLS

UNITED STATES
DEPARTMENT OF THE INTERIOR
BUREAU OF LAND MANAGEMENT

RECEIPT AND ACCOUNTING ADVICE

NO. 2263524

RS/AZ

08/27/96

Subject: CLAIM MAINTENANCE FEE 1997 (6)

2 73 13 600.00
2 73 08 60.00

Applicant:

L. H. ERDMAN
P.O. BOX 577
QUARTZSITE, AZ 85346

SAME - M.O. #63946599682

Remitter:

Assignor:

LEASE MANAGEMENT DATA									
<input type="checkbox"/> NEW <input type="checkbox"/> UPDATE <input type="checkbox"/> PAYMENT									
ORIGINAL SERIAL NO.	ASG.	TYPE	ST.	CTY.	FUND SYMBOL			ACRES/UNITS	RATE
AMC 284667, ET AL									
AMOUNT	ANV. DATE	EXP. DATE	BILL CYC.	S/C	DISTRICT	NEXT BILL	MISC. DATA	U of M	ACTUAL UNITS
ASSIGNMENT SERIAL NO.	ASG.	TYPE	ST.	CTY.	FUND SYMBOL			ACRES/UNITS	RATE
AMOUNT	ANV. DATE	EXP. DATE	BILL CYC.	S/C	DISTRICT	NEXT BILL	MISC. DATA	U of M	ACTUAL UNITS
APPLY REMITTANCE									
ACTION	FUND SYMBOL	CTY.	AMOUNT	Remarks:					
FILING FEE				Refund \$60.00 payment AMC 284667-672 JH					
RENTAL									
UNEARNED									
REFUND			60.00						
TOTAL									
AMOUNT DUE				BY: <i>Steve Mowser</i>	DATE: 1/21/97				
<input type="checkbox"/> Lease in Escrow? <input type="checkbox"/> KGS? <input type="checkbox"/> Auto Escalates? <input type="checkbox"/> Auto Renew?				Of Interest? Operating Rights? Operator Bond Filed?				FOR MMS USE ONLY	
				BILLEE NUMBER OCS SECTION CODE		FOREST REFUGE			

UNITED STATES
DEPARTMENT OF THE INTERIOR
BUREAU OF LAND MANAGEMENT

RECEIPT AND ACCOUNTING ADVICE

No. 2263524

RS/AZ

08/27/96

Subject: CLAIM MAINTENANCE FEE 1997 (6)

2 73 13 600.00
2 73 08 60.00

Applicant:

L. H. ERDMAN
P.O. BOX 577
QUARTZSITE, AZ 85346

SAME - M.O. #63946599682

Remitter:

Assignor:

LEASE MANAGEMENT DATA NEW UPDATE PAYMENT

ORIGINAL SERIAL NO.	ASG.	TYPE	ST.	CTY.	FUND SYMBOL	ACRES/UNITS	RATE
AMC 284667, ET AL	BLM						

AMOUNT	ANV. DATE	EXP. DATE	BILL CYC.	S/C	DISTRICT	NEXT BILL	MISC. DATA	U of M	ACTUAL UNIT
		33	33	36	38	77			988

ASSIGNMENT SERIAL NO.	ASG.	TYPE	ST.	CTY.	FUND SYMBOL	ACRES/UNITS	RATE

AMOUNT	ANV. DATE	EXP. DATE	BILL CYC.	S/C	DISTRICT	NEXT BILL	MISC. DATA	U of M	ACTUAL UNIT
		67	69	70	71	72			

APPLY REMITTANCE

ACTION	FUND SYMBOL	CTY.	AMOUNT
FILING FEE			
RENTAL			
UNEARNED			
REFUND			60.00
TOTAL			
AMOUNT DUE			

Remarks:
Request for - AMC 284667
Assignment - AMC 284667
 BY: *[Signature]* DATE: *1/22/97*

- Lease in Escrow?
- KGS?
- Auto Escalates?
- Auto Renew?
- Of Interest?
- Operating Rights?
- Operator
- Bond Filed?

FOR MMS USE ONLY

BILLEE NUMBER	FOREST REFUGE
OCS SECTION CODE	

UNITED STATES
DEPARTMENT OF THE INTERIOR
BUREAU OF LAND MANAGEMENT

RECEIPT AND ACCOUNTING ADVICE

NO. 2263524

RS/AZ

08/27/96

Subject: CLAIM MAINTENANCE FEE 1997 (6)

2 73 13 600.00
2 73 08 60.00

Applicant:

L. H. ERDMAN
P.O. BOX 577
QUARTZSITE, AZ 85346

SAME - M.O. #63946599682

Remitter:

Assignor:

LEASE MANAGEMENT DATA NEW UPDATE PAYMENT

ORIGINAL SERIAL NO.	ASG.	TYPE	ST.	CTY.	FUND SYMBOL	ACRES/UNITS	RATE
AMC 284667, ET AL							

AMOUNT	ANV. DATE	EXP. DATE	BILL CYC.	S/C	DISTRICT	NEXT BILL	MISC. DATA	U of M	ACTUAL UNITS

ASSIGNMENT SERIAL NO.	ASG.	TYPE	ST.	CTY.	FUND SYMBOL	ACRES/UNITS	RATE

AMOUNT	ANV. DATE	EXP. DATE	BILL CYC.	S/C	DISTRICT	NEXT BILL	MISC. DATA	U of M	ACTUAL UNITS

APPLY REMITTANCE

ACTION	FUND SYMBOL	CTY.	AMOUNT
FILING FEE			
RENTAL			
UNEARNED			
REFUND			60.00
TOTAL			
AMOUNT DUE			

Remarks:

Refund #60.00
repayment AMC 284667-672
JE

BY:

Steve Mowser

DATE:

1/21/97

FOR MMS USE ONLY

BILLEE NUMBER	FOREST REFUGE
OCS SECTION CODE	

- Lease in Escrow?
- KGS? Of Interest?
- Auto Escalates? Operating Rights?
- Auto Renew? Operator
- Bond Filed?

UNITED STATES
DEPARTMENT OF THE INTERIOR
BUREAU OF LAND MANAGEMENT

RECEIPT AND ACCOUNTING ADVICE

NO. 2263524

RS/AZ

08/27/96

Subject: CLAIM MAINTENANCE FEE 1997 (6)

2 73 13
2 73 08

600.00
60.00

Applicant:

L. H. ERDMAN
P.O. BOX 577
QUARTZSITE, AZ 85346

SAME - M.O. #63946599682

Remitter:

Assignor:

LEASE MANAGEMENT DATA NEW UPDATE PAYMENT

ORIGINAL SERIAL NO.	ASG.	TYPE	ST.	CTY.	FUND SYMBOL	ACRES/UNITS	RATE
AMC 284667, ET AL							

AMOUNT	ANV. DATE	EXP. DATE	BILL CYC.	S/C	DISTRICT	NEXT BILL	MISC. DATA	U of M	ACTUAL UNITS

ASSIGNMENT SERIAL NO.	ASG.	TYPE	ST.	CTY.	FUND SYMBOL	ACRES/UNITS	RATE

AMOUNT	ANV. DATE	EXP. DATE	BILL CYC.	S/C	DISTRICT	NEXT BILL	MISC. DATA	U of M	ACTUAL UNITS

APPLY REMITTANCE

ACTION	FUND SYMBOL	CTY.	AMOUNT
FILING FEE			
RENTAL			
UNEARNED			
REFUND			
TOTAL			
AMOUNT DUE			

Remarks:

AMC 284667-672



BY:

DATE:

Lease in Escrow?

KGS?

Auto Escalates?

Auto Renew?

Of Interest?

Operating Rights?

Operator

Bond Filed?

FOR MMS USE ONLY

BILLEE	FOREST REFUGE
NUMBER	
OCS SECTION	
CODE	

UNITED STATES
DEPARTMENT OF THE INTERIOR
BUREAU OF LAND MANAGEMENT

RECEIPT AND ACCOUNTING ADVICE

NO. 2189671

RS/AZ 08/31/95

04

Subject: CLAIM MAINTENANCE FEE 1996 (6) 2 22 13 600.00
2 22 08 60.00

Applicant: LEBRE H. ERDMAN
BOX 577
QUARTZSITE, AZ 85346 SAME - M.O. #61814894466

Remitter:

Assignor:

LEASE MANAGEMENT DATA NEW UPDATE PAYMENT

ORIGINAL SERIAL NO.	ASG.	TYPE	ST.	CTY.	FUND SYMBOL	ACRES/UNITS	RATE
AMC 284667, ET AL							

AMOUNT	ANV. DATE	EXP. DATE	BILL CYC.	S/C	DISTRICT	NEXT BILL	MISC. DATA	U of M	ACTUAL UNITS

ASSIGNMENT SERIAL NO.	ASG.	TYPE	ST.	CTY.	FUND SYMBOL	ACRES/UNITS	RATE

AMOUNT	ANV. DATE	EXP. DATE	BILL CYC.	S/C	DISTRICT	NEXT BILL	MISC. DATA	U of M	ACTUAL UNITS

APPLY REMITTANCE			
ACTION	FUND SYMBOL	CTY.	AMOUNT
FILING FEE			
RENTAL			
UNEARNED			
REFUND			760-
TOTAL			
AMOUNT DUE			

Remarks:

Please refund \$60 to Mr. Erdman.

BY: *E. Stahl* DATE: *1-30-96*

- Lease in Escrow?
- KGS? Of Interest?
- Auto Escalates? Operating Rights?
- Auto Renew? Operator
- Bond Filed?

FOR MMS USE ONLY		
BILLEE	NUMBER	FOREST REFUGE
OCS SECTION		
CODE		

284667
SR

(BhH)

you can file
or Returns
Thank you

Recorded at the Request of:

When recorded mail to:
Schre H. Erdman
Box 577-Quartzsite, AZ
85346

PHOENIX, ARIZONA
9:00 A.M.

AUG 29 '95

RECEIVED
B.L.M. AZ STATE OFFICE

NOTICE OF MINING CLAIM LOCATION

- 1. Location Amendment *Check one only*
- 2. Placer Lode Millsite Tunnelsite *Check one only*

3. The name and address of the Locator is Lehke H. Erdman

Lehke H. QUARTZSITE AZ-85346
Address City State Zip

4. The name of the claim is "Wald Eye" - Group - # 1-6

5. The date of the location is located - 4-7-88 # 6 AMC-284667

6. The type of location monument is post - some Rock - 284672 - ✓

7. The type of corner and end monument is post - some Rock

8. The claim is 1890' feet long and Wide - North + South feet wide. The Distance from the location monument to each end of the claim is 2640 = feet in a EAST - west direction and _____ feet in a _____ direction.

9. The general course is from the EAST to west to the _____

10. The location of the claim occupies all or part of the following quarter sections: N-1/2 of the South 1/4

Quarter Section(s)	Section(s)	Township(s)	Range(s)
<u>NE 1/4 - SW 1/4</u>	<u>14</u>	<u>3 - N -</u>	<u>20 - West SW</u>
<u>SW 1/4 - NW 1/4</u>	<u>14</u>	<u>3 - N -</u>	<u>20 - West NW</u>
			<u>SW 3 of the South</u>

862233
008862233
00888333E

36
37
38

11. The location is 284667 feet from _____ to some natural object or permanent monument and its locality are as follows: LA Cholla mt

12. If amended as recorded in Docket _____ Mining District, PLomosa - LAPAZ County, Arizona. \$600 - Cash to BLM

Date 8-28-95
Schre H. Erdman
Owner
Arthur J Campbell
Signature

1996 Mint Fee
Entered into
computer
E. Hrb SR
1-25-96

part 182

no copy

8-28-95

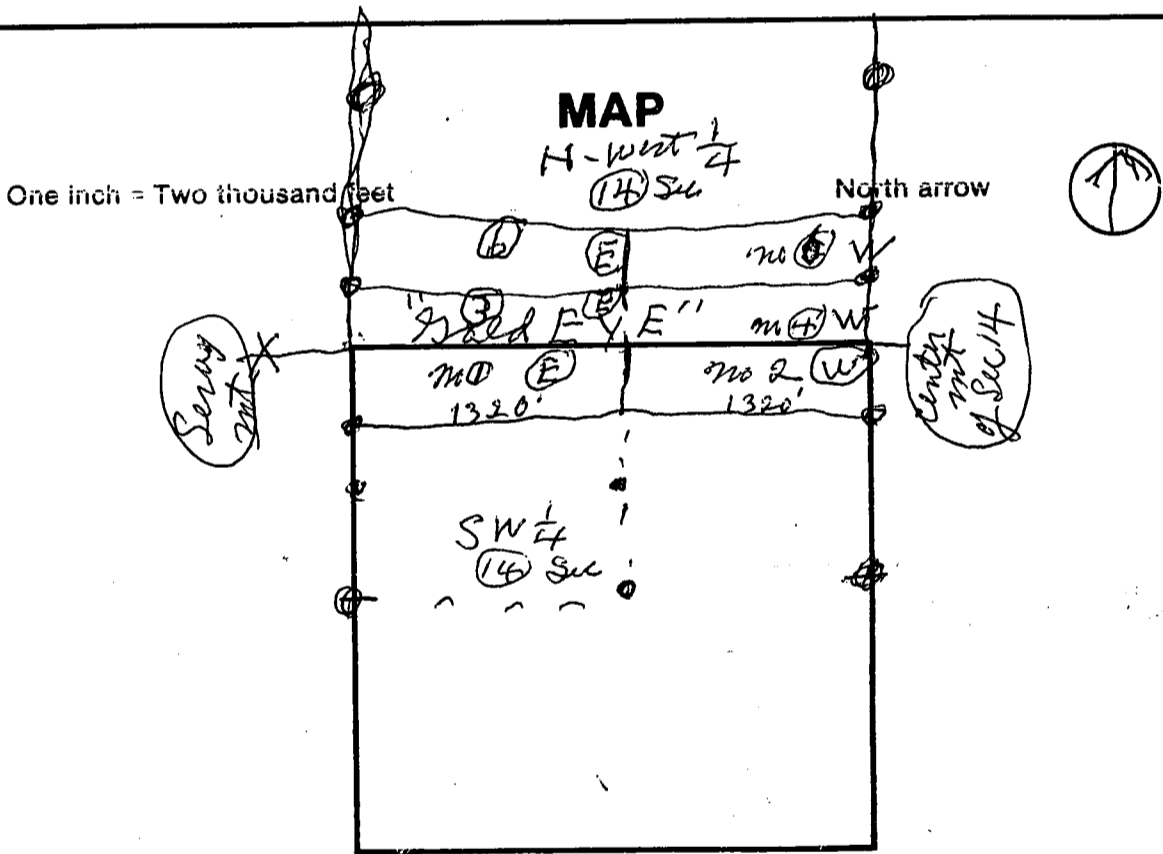
MAP OF MINING CLAIM LOCATION

1. The name of the claim is "Gold Eye"

2. Type of claim is Placer Lode Millsite Tunnel site Check one only

3. The 1320' corner of the claim is By 680' feet in a each direction to a survey monument or permanent natural object, described as LACHOLLA 7 1/2 miles S-West of QUAVITZ site A2 - MT


4. The bearing and distance between the corners of the claim are beginning at the corner of the claim, S feet in a _____ direction to the _____ corner, then _____ feet in a _____ direction to the _____ corner, then _____ feet in a _____ direction to the _____ corner, then _____ feet in a _____ to the point of beginning.



Section 14 Township 3-N Range 20 West G & SRB & M

Date 8-18-95

Signature _____



I/We have/will performed/perform assessment work upon the claims listed below for the current assessment year as of the August 31 indicated in line three above. This work meets the requirements of the General Mining Law of 1872, as amended; the Act of August 10, 1993; and the regulations at 43 CFR 3833 and 3850. Such work will be described on our affidavit of labor.

Sample 1-10 AMC 19640-49

no copy - 8-28-95

The mining claims and sites for which the above waiver from payment of the maintenance fees is made are:

part	CLAIM NAME	Serial #	BLM RECORDATION SERIAL NUMBER	Original Location	Trap	RM	Sec	1/2
EAST	Gold EYE	① AMC-284667	00862233-3N-20W					
West	"	②	" 34					
EAST	"	③	" 35					
West	"	④	" 36					
EAST	"	⑤	" 37					
West	"	⑥	" 38					
7. located - 4-7-'88 ~ L.H. Edman Box 577 -								
8. QUARTZite - AZ - #85346 now 8-28-95								
9. Here since 1933 #1 copy								
10. Worked claims all these years (now 8-18-95)								

All owner(s) of the above mining claims and sites are filing for this waiver.

I/We understand and acknowledge that pursuant to 43 U.S.C. 1212 and 18 U.S.C. 1001, the filing of a false, fictitious, or fraudulent document with the Bureau of Land Management may result in a fine of up to \$10,000, a prison term not to exceed five years, or both.

Le Hre H. EDMAN (Owner's Name - Please Print) Le Hre H. Edman (Owner's Signature)
 4600 cam to BLM: Box 577 (Street or P.O. Box) QUARTZITE (City) AZ (State) 85346 (Zip Code)

cash \$100 - each claim

Dear BLM - #6 claims. Minty

①	AMC-284667	00862233-3N-20W	place
②	" 68	" 34	
③	" 69	" 35	
④	" 70	" 36	
⑤	" 71	" 37	
⑥	" 72	" 38	

\$600 cash + \$60 file

RECEIVED
 BLM
 AUG 29 '95
 9:00 A.M.
 PHOENIX, ARIZONA

owner boys
 Le Hre H. EDMAN Box 577
 QUARTZITE AZ
 #85346

284667

SR

If the claims sites have consecutive BLM #'s and are in the same Township, Range and Section(s) they may be listed as follows:

~~SAMPLE 1-10~~

~~AMC 19640-49~~

~~Dkt/Pg # 1025/1-10 (or)~~

~~4N 20W 36~~

~~RECORDING # 9106173-82~~

*data mining claims
to BLM-*

Dkt/Pg or Recording #
of ORIGINAL LOCATION
NOTICE I

PHOENIX, ARIZONA
9:00 AM
TWN
SHP

Aug 29 1994

RECEIVED
BLM AZ STATE OFFICE

CLAIM/SITE NAME	SERIAL NUMBER	NOTICE I	TWN	RNG	SEC(S)
1. <u>good EYE</u>	AMC 284667	0088:2233	3N	20W	14-SW [⊕] ⊕
2. "	AMC " 68	" " 23 34	3N	"	14-SW [⊕] ⊕
3. "	AMC " 69	" " 35	3N	"	14-NW [⊕] ⊕
4. "	AMC " 70	" " 36	3N	"	14-NW [⊕] ⊕
5. "	AMC " 71	" " 37	3N	"	14-NW [⊕] ⊕
6. "	AMC " 72	" " 38	3N	"	14-NW [⊕] ⊕
7.	AMC				
8.	AMC	<u>Located - 4-7-88</u>			
9.	AMC	<u>L.H. E & MAN</u>			
10.	AMC	<u>QUARTZ SITE - AZ-85346</u>			
11.	AMC	<u>Here Since - 1933 - on these claims</u>			

9-19-94 Sewas
ENTERED IN COMPUTER

95-Maintenance fee

10-14-94-JB

RECEIVED
B.L.M. AZ STATE OFFICE

AUG 29 1994

9:00 A.M.
PHOENIX, ARIZONA

\$100 - @claim + filing 10 - @claim

x Recording fee (80)

8-25-94

AFFIDAVIT OF PERFORMANCE OF ANNUAL WORK \$

State of Arizona

no - Cash \$660.

no - BLM

County of

LAPAY

ss

Phoenix, AZ-859

P.O. Box 18563

1. Lehte H. ERDMAN

Name

P.O. Box 577 - QUARTZ SITE - AZ - 85346

Address

RECEIVED
B.L.M. AZ STATE OFFICE

AUG 29 1994

9:00 A.M.
PHOENIX, ARIZONA

UNITED STATES
DEPARTMENT OF THE INTERIOR
BUREAU OF LAND MANAGEMENT

RECEIPT AND ACCOUNTING ADVICE

NO. 2024803

RS/AZ

08/30/94

OK

600.00

60.00

Subject: CLAIM MAINTENANCE FEE 1995 (6)

2 16 13

2 16 08

Applicant:
L.H. ERDMAN
P.O. BOX 577

QUARTZSITE, AZ 85346

SAME - M.O. #60407926446

Remitter:

Assignor:

LEASE MANAGEMENT DATA										<input type="checkbox"/> NEW	<input type="checkbox"/> UPDATE	<input type="checkbox"/> PAYMENT
ORIGINAL SERIAL NO.	ASG.	TYPE	ST.	CTY.	FUND SYMBOL				ACRES/UNITS	RATE		
AMC 284667, ET AL												
AMOUNT	ANV. DATE	EXP. DATE	BILL CYC.	S/C	DISTRICT	NEXT BILL	MISC. DATA	U of M	ACTUAL UNITS			
ASSIGNMENT SERIAL NO.	ASG.	TYPE	ST.	CTY.	FUND SYMBOL				ACRES/UNITS	RATE		
AMOUNT	ANV. DATE	EXP. DATE	BILL CYC.	S/C	DISTRICT	NEXT BILL	MISC. DATA	U of M	ACTUAL UNITS			

APPLY REMITTANCE			
ACTION	FUND SYMBOL	CTY.	AMOUNT
FILING FEE			
RENTAL			
UNEARNED			
REFUND			60.00
TOTAL			
AMOUNT DUE			

Remarks: *overpayment*
284667 - 672

BY: *Tom Reitmeyer*

DATE: *8-30-94*

Lease in Escrow?
 KGS?
 Auto Escalates?
 Auto Renew?

Of Interest?
 Operating Rights?
 Operator
 Bond Filed?

FOR MMS USE ONLY

BILLEE	FOREST REFUGE
NUMBER	
OCS SECTION	
CODE	

SAMPLE 1-10

A MC 19640-49

Dk/Pg # 1025/1-10
RECORDING # 9106173-82

93-03812
1993 AUG 02:20W 35E 2 OF 2

325690
284667

CLAIM/SITE NAME	SERIAL NUMBER	Dk/Pg or Recording # of ORIGINAL LOCATION NOTICE#	TWN SHP	RNG	TD SEC(S)
1. <i>Happy Days</i>	A MC 325690	93-00022	3-N	20-W	14-SW 1/4
2.	A MC				
3.	A MC				
4.	A MC				
5.	A MC				
6.	A MC				
7.	A MC				
8.	A MC				
9.	A MC	Located - 1-2-'93			
10.	A MC	L.H. F & MAN			
11.	A MC	Box 577			
12.	A MC	QUARTZ site A2			
13.	A MC	#85346			
14.	A MC	now Aug 23-'93			
15.	A MC	Here Since 1933			
16.	A MC	#1 copy			
17.	A MC	X 60 year -			
18.	A MC				
19.	A MC				
20.	A MC				
21.	A MC				
22.	A MC				
23.	A MC				
24.	A MC				
25.	A MC				
26.	A MC				
27.	A MC				
28.	A MC				
29.	A MC				
30.	A MC				

FILE WITH: Bureau of Land Management, 3707 North 7th Street, P. O. Box 16563, Phoenix, Arizona 85011 and the respective county recorder, ON OR BEFORE DECEMBER 30th (NOT THE 31st). BLM REQUIRES A \$5.00 NONREFUNDABLE SERVICE CHARGE FOR EACH MINING CLAIM. ALL SITE OR TUNNEL SITE. ANNUAL FILINGS THAT ARE NOT ACCOMPANIED BY PROPER SERVICE CHARGES WILL BE RETURNED WITHOUT FURTHER ACTION BY BLM.

1994 only
ENTERED IN COMPUTER

2 pages

7 claims TOTAL


When Recorded
Mail to:

93-3812

OWNER

Conformed Copy
not compared with original

93- 03812



OFFICIAL RECORDS OF LA PAZ COUNTY, AZ
PATRICIA WALL, LA PAZ COUNTY RECORDER
REC REQ BY: LEHRE ERDMAN
23 Aug 1993 02:26 PM PAGE 1 of 2
RECORDING FEE \$ 15.00

No phone

AFFIDAVIT OF PERFORMANCE OF ANNUAL WORK

State of Arizona

County of LAPAZ } ss

1. Lehre H. ERDMAN Name

P.O. Box 577 Address

QUARTZ SITE - AZ - 85346 City State Zip

RECEIVED
BLM. AZ STATE OFFICE
Aug 24 '93
9:00 A.M.
PHOENIX, ARIZONA

being duly sworn according to law deposes and says that they are a citizen of the United States more than eighteen years of age and that all of the facts set forth in this affidavit are true and correct according to the best of their knowledge, information and belief.

2. That they are personally acquainted with the mining claim named HAPPY DAYS situate in the PLUMOSA Mining District, LAPAZ County, Arizona, the location of which is recorded in the office of the County Recorder of that County in Book 93, Page 00022. Notice of location is posted in Section 14, Township 3-N, Range 20-W, G&SRB&M.

Do Not
understand
480

3. That between the dates of 1-12-93 and Aug-23-93 at least three-hundred (\$ 300 =) dollars worth of work and improvements were done and performed upon this claim not including location work.

4. The work and improvements were made by and at the expense of Lehre H. Erdman, owner of the mine for the purpose of complying with the laws of the United States pertaining to assessments or annual work.

5. Jack Gordon were the names of the persons employed by the owner who labored to do the work and improvements.

6. The work and improvements done were Sink shaft 60' Deep to vein - with good

Dated 8-23-93 Lehre H. Erdman Signature

SEAL

Subscribed to and sworn before me, a Notary Public, this 23rd day of August 19 93, by Lehre H. Erdman

My Commission Expires Dec. 4, 1996
My Commission expires _____
Linda J. Meyer Notary Public

if the claims have been consecutively filed and are in the same township, range, and section they may be listed as follows:

SAMPLE 1-10

A MC 19640-49

Dkt/Pg # 1025/1-10 (or)
RECORDING # 9106173-82

4N 20W 36

CLAIM/SITE NAME	SERIAL NUMBER	Dkt/Pg or Recording # of ORIGINAL LOCATION	TWN	RNG	SEC(S)
1. GOLD-EYE ①	A MC 284667	008812233	3N	20W	14-SW 1/2 E
2. " ②	A MC " 68	008812334	3N	20W	14-SW 1/2 W
3. " ③	A MC " 69	" 35	"	"	14-NW 1/2 E
4. " ④	A MC " 70	" 36	"	"	14-NW 1/2 W
5. " ⑤	A MC " 71	" 37	"	"	14-NW 1/2 E
6. " ⑥	A MC " 72	" 38	"	"	14-NW 1/2 W
7.	A MC				
8.	A MC				
9.	A MC				
10.	A MC				
11.	A MC	Located 4-7-88			
12.	A MC	L.H. FLDMAN			
13.	A MC	Box 577-			
14.	A MC	QUARTZ site AZ			
15.	A MC	# 85346			
16.	A MC	Now Aug 23-93			
17.	A MC				
18.	A MC	Here Since			
19.	A MC	1933			
20.	A MC	# ① camp			
21.	A MC	X 60 years-			
22.	A MC				
23.	A MC				
24.	A MC				
25.	A MC				
26.	A MC				
27.	A MC				
28.	A MC				
29.	A MC				
30.	A MC				


FILE WITH: Bureau of Land Management, 3707 North 7th Street, P. O. Box 16563, Phoenix, Arizona 85011 and the respective county recorder, ON OR BEFORE DECEMBER 30th (NOT THE 31st). BLM REQUIRES A \$5.00 NONREFUNDABLE SERVICE CHARGE FOR EACH MINING CLAIM, MILL SITE OR TUNNEL SITE. ANNUAL FILINGS THAT ARE NOT ACCOMPANIED BY PROPER SERVICE CHARGES WILL BE RETURNED WITHOUT FURTHER ACTION BY BLM.

93+94
ENTERED IN COMPUTER

Conformed Copy
not compared with original

When Recorded
Mail to:

OWNER



93-03811

OFFICIAL RECORDS OF LA PAZ COUNTY, AZ
PATRICIA WALL, LA PAZ COUNTY RECORDER
REC REQ BY: LEHRE ERDMAN
23 AUG 1993 02:26 PM PAGE 1 OF 2
RECORDING FEE \$ 15.00

AFFIDAVIT OF PERFORMANCE OF ANNUAL WORK

State of Arizona

#10 copy

County of LA PAZ

1. Lehre H. Erdman
Name

Box 577
Address

QUARTZ SITE
City

ARIZONA
State

PHOENIX, ARIZONA
9:00 A.M.

Aug 24 1993

RECEIVED
B.L.M. AZ STATE OFFICE

#85376
Zip

being duly sworn according to law deposes and says that they are a citizen of the United States more than eighteen years of age and that all of the facts set forth in this affidavit are true and correct according to the best of their knowledge, information and belief.

Do not update 480

2. That they are personally acquainted with the mining claim^s named "GOLD-EYE" prop # 1 @ DAMC 284667-284672 situate in the PLUMOSA Mining District, LA PAZ County, Arizona, the location of which is recorded in the office of the County Recorder of that County in Book 008833-38, Page 33-38. Notice of location is posted in Section 14-W 2; Township 3-N, Range #20W, G&SRB&M.

3. That between the dates of Jan-3-'93 and Dec 22-'93 at least Back Hoe - Work 5 days + Dry wash (\$2000=) dollars worth of work and improvements were done and performed upon this claim not including location work.

4. The work and improvements were made by and at the expense of Lehre H. Erdman SHAFT Repair - OLD-TAILINGS-Testing, owners of the mine for the purpose of complying with the laws of the United States pertaining to assessments or annual work.

5. Doug Johnson - Jim Siefert - Jim Fain - Roni Steg Hill + Water Hole - Sinking + Dam Site Work + other were the names of the persons employed by the owner who labored to do the work and improvements.

6. The work and improvements done were Digging New Shaft + Several Small cuts - Cleaning Brush - lots of other?

Dated 8-23-93

Lehre H. Erdman
Signature

Subscribed to and sworn before me, a Notary Public, this 23 day of August 19 93, by Lehre H. Erdman

My Commission Expires Dec. 4, 1996

My Commission expires _____

[Signature]
Notary Public

Form 1370-41
(March 1984)

UNITED STATES
DEPARTMENT OF THE INTERIOR
BUREAU OF LAND MANAGEMENT

RECEIPT AND ACCOUNTING ADVICE

No. 2025918 04

WB/AZ

08/31/93

Subject: ADDITIONAL FUNDS RECEIVED
Applicant: CLAIM RENTAL FEE 1993 & 1994 (1)

3 176 13

10.00

LEHRE H. ERDMAN
P.O. BOX 577
QUARTZSITE, AZ 85346

Remitter: JACK GORDON - CREDIT CARD

Assignor:

LEASE MANAGEMENT DATA										<input type="checkbox"/> NEW	<input type="checkbox"/> UPDATE	<input type="checkbox"/> PAYMENT
ORIGINAL SERIAL NO.	ASG.	TYPE	ST.	CTY.	FUND SYMBOL			ACRES/UNITS	RATE			
AMC 325690												
AMOUNT	ANV. DATE	EXP. DATE	BILL CYC.	S/C	DISTRICT	NEXT BILL	MISC. DATA	U of M	ACTUAL UNITS			
ASSIGNMENT SERIAL NO.	ASG.	TYPE	ST.	CTY.	FUND SYMBOL			ACRES/UNITS	RATE			
AMOUNT	ANV. DATE	EXP. DATE	BILL CYC.	S/C	DISTRICT	NEXT BILL	MISC. DATA	U of M	ACTUAL UNITS			

APPLY REMITTANCE

ACTION	FUND SYMBOL	CTY.	AMOUNT
FILING FEE			
RENTAL			
UNEARNED			
REFUND			
TOTAL			
AMOUNT DUE			

Remarks:

BY:

DATE:

- Lease in Escrow?
- KGS?
- Auto Escalates?
- Auto Renew?

- Of Interest?
- Operating Rights?
- Operator
- Bond Filed?

FOR MMS USE ONLY

BILLEE	FOREST REFUGE
NUMBER	
OCS SECTION	
CODE	

CASE FOLDER COPY

2M Closed \$36 = No other

284667

SR
DB

RECEIVED
S.L.M. AZ STATE OFFICE

DEC 10 '92

9:00 A.M.
PHOENIX, ARIZONA



COPY

92- 05985

OFFICIAL RECORDS OF LA PAZ COUNTY, AZ.
LOIS K. HESSE, LA PAZ COUNTY RECORDER
LEHRE ERDMAN
09 DEC 1992 12:18 PM PAGE 1 OF 2
RECORDING FEE \$ 15.00

AFFIDAVIT OF PERFORMANCE OF ANNUAL WORK

State of Arizona

County of LA PAZ } ss

Bcopy

1. Lehre H. Erdman

Name

Box-577

Address

QUARTZSITE

City

ARIZONA

State

85346

Zip

When Recorded
Mail to:

PHOENIX, ARIZONA
9:00 A.M.

DEC 10 '92

RECEIVED
S.L.M. AZ STATE OFFICE

being duly sworn according to law deposes and says that they are a citizen of the United States more than eighteen years of age and that all of the facts set forth in this affidavit are true and correct according to the best of their knowledge, information and belief.

2. That they are personally acquainted with the mining claim named "GOLD-EYE" Group # 1 - # (6) AMC-284667-284672 situate in the PLUMOSA Mining District, LA PAZ County, Arizona, the location of which is recorded in the office of the County Recorder of that County in Book 0088:33-38, Page 33-38. Notice of location is posted in Section 14-W 1/2, Township 3-N, Range 20-W, G&SRB&M.

3. That between the dates of JAN 3 - 92 and DEC-9-92 at least BACK-HAS-WORK TO DAM - DRY WADGETS (\$ 600 =) dollars worth of work and improvements were done and performed upon this claim, not including location work.

4. The work and improvements were made by and at the expense of Lehre H. Erdman, Some improvements to shaft etc, owners of the mine for the purpose of complying with the laws of the United States pertaining to assessments or annual work.

5. Tex Fain + Doug Johnson Jim Siefert - Ron Stagnell during the whole year 1992 were the names of the persons employed by the owner who labored to do the work and improvements.

6. The work and improvements done were anything tunnels - digging new shaft - excavating @ water holes + dam site work - jobs to numerous to mention

X Evening Shift

Y at Fain

Dated Dec 09, 1992

Lehre H. Erdman
Signature

Subscribed to and sworn before me, a Notary Public, this 9th day of December, 1992, by Lehre H. Erdman

My Commission expires My Commission Expires Jan. 29, 1996

Shonda Burnett
Notary Public

SEAL

The claim sites have consecutive M #s and are in the same Township, Range and Section(s) they may be listed as follows:

SAMPLE: 1-10

A MC 19640-49

Dkt/Pg # 1025/1-10 (or)
RECORDING # 9106173-82

92-05985
DEC 1988 12:20W 30 PAGE 2 OF 2

CLAIM/SITE NAME	SERIAL NUMBER	Dkt/Pg or Recording # of ORIGINAL LOCATION NOTICEI	TWN SHP	RNG	SEC(S)
	A MC				
	A MC				
1. GILD-EYE-①	A MC 284667	0088:2233	3-N	20-W	14-SW 1/2 E
2. "	② A MC 8	" 4	3-N	20-W	14-SW 1/2 W
3. "	③ A MC 9	" 5	"	"	14-NW 1/2 E
4. "	④ A MC 70	" 6	"	"	14-NW 1/2 W
5. "	⑤ A MC 1	" 7	"	"	14-NW 1/2 E
6. "	⑥ A MC 2	" 8	"	"	14-NW 1/2 W
7. 7	A MC				
8. 8	A MC				
9.	A MC				
10.	A MC				
11.	A MC				
12.	A MC	Located - 4-7-88			
13.	A MC	L.H. EFD MAN			
14.	A MC	Box - 577-			
15.	A MC	QUARTZSITE-AZ			
16.	A MC	# 85346			
17.	A MC	now - Dec 9 - 1992			
18.	A MC				
19.	A MC	SINCE 1933 - here			
20.	A MC				
21.	A MC	# ① copy -			
22.	A MC				
23.	A MC	X boys here y			
24.	A MC				
25.	A MC				
26.	A MC				
27.	A MC				
28.	A MC				
29.	A MC				
30.	A MC				

FILE WITH: Bureau of Land Management, 3707 North 7th Street, P. O. Box 16563, Phoenix, Arizona 85011 and the respective county recorder, ON OR BEFORE DECEMBER 30th (NOT THE 31st). BLM REQUIRES A \$5.00 NONREFUNDABLE SERVICE CHARGE FOR EACH MINING CLAIM, MILL SITE OR TUNNEL SITE. ANNUAL FILINGS THAT ARE NOT ACCOMPANIED BY PROPER SERVICE CHARGES WILL BE RETURNED WITHOUT FURTHER ACTION BY BLM.

111 - 111

1988

UNITED STATES
DEPARTMENT OF THE INTERIOR
BUREAU OF LAND MANAGEMENT

RECEIPT AND ACCOUNTING ADVICE

NO. 1905526⁰⁴
12/10/92

WG/AZ

Subject: AFFIDAVITS OF ASSESSMENT WORK (6) ✓
2 46 12 30.00
2 46 08 6.00

Applicant: LEHR H ERDMAN
BX 577
QUARTZSITE AZ 85346

SAME MO # 47239054874

Remitter:

Assignor:

LEASE MANAGEMENT DATA NEW UPDATE PAYMENT

ORIGINAL SERIAL NO.	ASG.	TYPE	ST.	CTY.	FUND SYMBOL	ACRES/UNITS	RATE
AMC 284667, ET AL							

AMOUNT	ANV. DATE	EXP. DATE	BILL CYC.	S/C	DISTRICT	NEXT BILL	MISC. DATA	U of M	ACTUAL UNITS

ASSIGNMENT SERIAL NO.	ASG.	TYPE	ST.	CTY.	FUND SYMBOL	ACRES/UNITS	RATE

AMOUNT	ANV. DATE	EXP. DATE	BILL CYC.	S/C	DISTRICT	NEXT BILL	MISC. DATA	U of M	ACTUAL UNITS

APPLY REMITTANCE			
ACTION	FUND SYMBOL	CTY.	AMOUNT
FILING FEE			
RENTAL			
UNEARNED			
REFUND			\$6.00
TOTAL			
AMOUNT DUE			

Remarks:
ACIC 5
overpayment
BY: Lois J. Carniel
DATE: 12-11-92

Lease in Escrow?
 KGS?
 Auto Escalates?
 Auto Renew?

Of Interest?
Operating Rights?
Operator
Bond Filed?


FOR MMS USE ONLY		
BILLEE	NUMBER	FOREST REFUGE
OCS SECTION		
CODE		

N.O. @copy

COPY

91- 6949 284667

STATE OF ARIZONA) I hereby certify that
County of) ss.
In Docket No. _____



RECORDED
IN OFFICIAL RECORDS
OF LA PAZ COUNTY, ARIZONA
DEC 18 1 02 PM '91
LOIS K. HESSE
COUNTY RECORDER

RF	5 +
CO. SURV	4 +
ST. SUB	5 +
P.H.	1 +
TOTAL FEE	15
1-OF-2 PAGES	2

SR
qj

When Recorded mail to:

L.H. ELDMAN
Box 577
QUARTZ SITE, AZ
85346

By _____ Deputy Recorder

Affidavit of Performance of Annual Work

State of Arizona

County of LA PAZ

1. The owner(s) of the mining claim(s) is (are): Lehte H. ELDMAN Current Mailing and Residence Address: L.H. ELDMAN
Box - 577
QUARTZ SITE, AZ - 85346

Notes See attached sheet

being duly sworn according to law deposes and says that they are citizens of the United States more than eighteen years of age and that all of the facts set forth in this affidavit are true and correct according to the best of their knowledge, information and belief.

2. That they are personally acquainted with the mining claim named "GOLD-EYE"
Group - #1 - #16 AMC - 284667-284672 situate in the PLUMOSA Mining District,
LAPAZ County, Arizona, the location of which is recorded in the office of the County Recorder of
that County in Book 0088-33-38, Page 33-38. Notice of location is posted in Section
14-W 1/2, Township 3 N, Range 20 W, G&SRB&M.

3. The work and improvements were made by and at the expense of L.H. ELDMAN
owners of the mine for the purpose of complying with the laws of the United States
pertaining to assessments of annual work.

4. BACK HSE WORK - MARCH - APRIL - 1991 - ALL CLAIMS + HARD
Work Drilling - Testing - MINING every week in 1991 to date

were the names of the persons employed by the owner who labored to do the work and improvements. + See claim's data AT TACHED - EXHIBIT A -

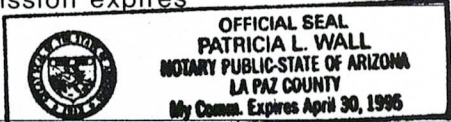
5. LABOR AND IMPROVEMENTS. Specify (for example, state depth of shaft sunk, feet of tunnel, drift adit or crosscut driven, size of exploration cut or trench, or refer to separate document, describing geological, geochemical or geophysical survey). Give value for each item and date on which, or periods of time within which the same was performed or made, and total value. The labor and improvements done were: Lehte H. ELDMAN
SPOTTY - GETTING GOLD + Dry Washing - VITGIN FOUND
More Than \$1200 - worth of work - IMP + OTHER
No shafts etc - Jim Siefert - Tax Fair - Doug Johnson + others
totalling at least \$1200 - (\$ DURING year '91 -)
dollars worth of work or improvements.

Dated 12-18-'91 Lehte H. ELDMAN
Signature

Subscribed to and sworn before me, a Notary Public, this 18th day of DEC,
19 91, by LEHTE H. ELDMAN

My Commission expires

Patricia L. Wall
Notary Public



RECEIVED
BLM, AZ STATE OFFICE
DEC 19 '91
5:00 AM
HOENNING
ARIZONA

no @copy
12-18-91

(NO) copy Exhibit (A)

NAME of claim in full & listed individually	SW-12	DKYPS or Recording No of original notice	BLM or AXC	Sec (S) 14	TWP 3N	Range 26W
"GOLDFEY"	no ① SW-12	0088:2233	284667	SW 1/4 14	3 N	20-W
"	" ② SW-12	" " 4	" 8	SW 1/2 14	"	"
"	" ③ NW 12	" " 5	" 9	NW 1/2 14	"	"
"	" ④ NW 12	" " 6	" 70	NW 1/2 14	"	"
"	" ⑤ NW 12	" " 7	" 71	NW 1/2 14	"	"
"	" ⑥ NW 12	" " 8	" 72	NW 1/2 14	"	"
(Located 4-7-88)			L.H. EDMAN Box 577	QUANTZ SITE AZ-85346		
NONE 12-18-91						

PHOENIX, ARIZONA

9:00 A.M.
DEC 19 '91

RECEIVED
BLM AZ STATE OFFICE

UNITED STATES
DEPARTMENT OF THE INTERIOR
BUREAU OF LAND MANAGEMENT

RECEIPT AND ACCOUNTING ADVICE

NO. 1718352 ⁰⁴

RS/AZ 12/20/91

OK

Subject: AFFIDAVITS OF ASSESSMENT WORK (6)

2 8 12

30.00

Applicant:

LEHRE H. ERDMAN
P.O. BOX 577
QUARTZSITE, AZ 85346

SAME - M.O. #43265440798

Remitter:

Assignor:

LEASE MANAGEMENT DATA									
<input type="checkbox"/> NEW <input type="checkbox"/> UPDATE <input type="checkbox"/> PAYMENT									
ORIGINAL SERIAL NO.	ASG.	TYPE	ST.	CTY.	FUND SYMBOL			ACRES/UNITS	RATE
AMC 284667, ET AL									
AMOUNT	ANV. DATE	EXP. DATE	BILL CYC.	S/C	DISTRICT	NEXT BILL	MISC. DATA	U of M	ACTUAL UNITS
ASSIGNMENT SERIAL NO.	ASG.	TYPE	ST.	CTY.	FUND SYMBOL			ACRES/UNITS	RATE
AMOUNT	ANV. DATE	EXP. DATE	BILL CYC.	S/C	DISTRICT	NEXT BILL	MISC. DATA	U of M	ACTUAL UNITS

APPLY REMITTANCE				Remarks: <i>Ack RES</i>
ACTION	FUND SYMBOL	CTY.	AMOUNT	
FILING FEE				
RENTAL				
UNEARNED				
REFUND				
TOTAL				
AMOUNT DUE				

BY:

DATE:

- Lease in Escrow?
- KGS?
- Auto Escalates?
- Auto Renew?

- Of Interest?
- Operating Rights?
- Operator
- Bond Filed?


FOR MMS USE ONLY

BILLEE		FOREST REFUGE
NUMBER		
OCS SECTION		
CODE		

COPY

90-5996

STATE OF ARIZONA) I hereby certify that
County of) ss.
In Docket No. _____, Page _____



RECORDED
IN OFFICIAL RECORDS
OF LA PAZ COUNTY, ARIZONA

DEC 5 1 55 PM '90

LOIS K. HESSE
COUNTY RECORDER

284667.56

Deputy Recorder

5 +
CO. SUB +
4
ST. SUB +
5
P. + +
+
TOTAL
15
1 OF 2

When Recorded mail to:

L. H. Erdman

Box 577

Quartzsite, Az.

85346

COPIED AT THE
REQUEST OF:

Affidavit of Performance of Annual Work

RECEIVED
B.L.M. AZ STATE OFFICE

State of Arizona

County of La Paz

DEC 06 1990

1. The owner(s) of the mining claim(s) is (are): Lehre Erdman Current Mailing and Residence Address: 7:45 A.M. PHOENIX, ARIZONA
L. H. Erdman
Box 577
Quartzsite, Az. 85346

being duly sworn according to law deposes and says that they are citizens of the United States more than eighteen years of age and that all of the facts set forth in this affidavit are true and correct according to the best of their knowledge, information and belief.

2. That they are personally acquainted with the mining claim^s named Gold Eye
#1 - #6 A.M.C. 284667-284672 situate in the Plomosa Mining District,
La Paz County, Arizona, the location of which is recorded in the office of the County Recorder of
that County in Book 0088-33-38 Page 33-38. Notice of location is posted in Section
14-W 1/2, Township 3N, Range 20.W, G&SRB&M.

3. The work and improvements were made by and at the expense of L.H. Erdman
_____, owner of the mine for the purpose of complying with the laws of the United States
pertaining to assessments of annual work.

4. Back Hoe work - Oct. 1st - 8th - 1990 on #1 #4 #5 #6 Claims, approximately
5' deep. Hand work on Claims #1 #2 #3 from January 1990 to
December 1990 - Woody Garrett, Jack Gordon, Tex Fain,
Doug Johnson and L.H. Erdman,
were the names of the persons employed by the owner who labored to do the work and
improvements.

5. LABOR AND IMPROVEMENTS. Specify (for example, state depth of shaft sunk, feet of
tunnel, drift adit or crosscut driven, size of exploration cut or trench, or refer to separate
document, describing geological, geochemical or geophysical survey). Give value for each
item and date on which, or periods of time within which the same was performed or made,
and total value. The labor and improvements done were:
more than (\$1200.00) Twelve-Hundred Dollars
Claims data attached - Exhibit A

totalling at least \$1200.00 (\$ Twelve Hundred Dollars)
dollars worth of work or improvements.

Dated _____ Signature Lehre H. Erdman

Subscribed to and sworn before me, a Notary Public, this 5th day of Dec,
19 90, by LEHRE EROMAN

My Commission expires _____
Patricia L Wall
Notary Public




Exhibit A

90-5996

90-599

Name of Claim(s) (In Full
And Listed Individually)

Dkt/Pg or Recording#
of Original Location
Office

Blm# or
Ame #

Sec(s)

Twp

Rng

Goldeye

SW 12

0088:2233

① 284667

W 1/2-14

3N

20W

"

SW ① 12

0088:2234

② " 284668

W 1/2-14

3N

20W

"

NW ② 12

0088:2235

③ " 284669

W 1/2-14

3N

20W

"

NW ③ 12

0088:2236

④ " 284670

W 1/2-14

3N

20W

"

NW ④ 12

0088:2237

⑤ " 284671

W 1/2-14

3N

20W

GOLDEYE

NW ⑤ 12

0088:2238

⑥ 284667 284672

W 1/2-14

3N

20W

Located 4-7-88) -

L. H. Erdman

Box 577

Quartzsite

Arizona 85346

*shown correctly on
front of affidavit*

RECEIVED
B.L.M. AZ STATE OFFICE

DEC 06 1990

7:45 A.M.
PHOENIX, ARIZONA

UNITED STATES
DEPARTMENT OF THE INTERIOR
BUREAU OF LAND MANAGEMENT

RECEIPT AND ACCOUNTING ADVICE

NO. 1663279 04

SM/AZ 12/07/90

Subject:

AFFIDAVITS OF ASSESSMENT WORK (6) / 3 7 12 30.00

Applicant:

L. H. ERDMAN
BOX 577
QUARTZSITE, AZ 85346

Remitter: SAME - MO #43432224570

Assignor:

LEASE MANAGEMENT DATA									
<input type="checkbox"/> NEW		<input type="checkbox"/> UPDATE		<input type="checkbox"/> PAYMENT					
ORIGINAL SERIAL NO.	ASG.	TYPE	ST.	CTY.	FUND SYMBOL			ACRES/UNITS	RATE
AMC 284667, ET AL									
AMOUNT	ANV. DATE	EXP. DATE	BILL CYC.	S/C	DISTRICT	NEXT BILL	MISC. DATA	U of M	ACTUAL UNITS
ASSIGNMENT SERIAL NO.	ASG.	TYPE	ST.	CTY.	FUND SYMBOL			ACRES/UNITS	RATE
AMOUNT	ANV. DATE	EXP. DATE	BILL CYC.	S/C	DISTRICT	NEXT BILL	MISC. DATA	U of M	ACTUAL UNITS

APPLY REMITTANCE

ACTION	FUND SYMBOL	CTY.	AMOUNT
FILING FEE			
RENTAL			
UNEARNED			
REFUND			
TOTAL			
AMOUNT DUE			

Remarks:

ack w/d

BY:

DATE:

Lease in Escrow?
 KGS?
 Auto Escalates?
 Auto Renew?

Of Interest?
 Operating Rights?
 Operator
 Bond Filed?

FOR MMS USE ONLY

BILLEE		FOREST REFUGE
NUMBER		
OCS SECTION		
CODE		

copy

284667
89-6433 JK

Mi

STATE OF ARIZONA) I hereby certify
County of La Paz
In _____

RECORDED IN OFFICIAL RECORDS
OF LA PAZ COUNTY, ARIZONA
DEC 21 2 37 PM '89
[Signature]
Lou K. Jones, COUNTY RECORDER

RF	5
CO. SUR	4
ST. SUR	3
P+H	1
TOTAL FEE	15
OF PAGES	1



When Recorded mail to:
Locato &

COPY

Affidavit of Performance of Annual Work

State of Arizona

County of LA PAZ - AZ

1. The owner(s) of the mining claim(s) is (are): LEHRE H. ERDMAN Current Mailing and Residence Address: L.H ERDMAN
Box 577
QUARTZSITE - AZ - 85346

being duly sworn according to law deposes and says that they are citizens of the United States more than eighteen years of age and that all of the facts set forth in this affidavit are true and correct according to the best of their knowledge, information and belief.

2. That they are personally acquainted with the mining claim named GOLDFYE - 1-1- situate in the PLUMOSA Mining District, LA PAZ County, Arizona, the location of which is recorded in the office of the County Recorder of that County in Book 0088-33-38, Page 3-38. Notice of location is posted in Section 14, Township 3N, Range 20W, G&SRB&M.

3. The work and improvements were made by and at the expense of L.H. ERDMAN owners of the mine for the purpose of complying with the laws of the United States pertaining to assessments of annual work.

4. 6-Hour 7'- Deep 20' long - Rock-House + other work - Jack Gordon + Bill Gordon - Tax FAIN - Jim Siefert were the names of the persons employed by the owner who labored to do the work and improvements.

5. LABOR AND IMPROVEMENTS. Specify (for example, state depth of shaft sunk, feet of tunnel, drift adit or crosscut driven, size of exploration cut or trench, or refer to separate document, describing geological, geochemical or geophysical survey). Give value for each item and date on which, or periods of time within which the same was performed or made, and total value. The labor and improvements done were: MORE THAN

1200 - Tax and other improvements -

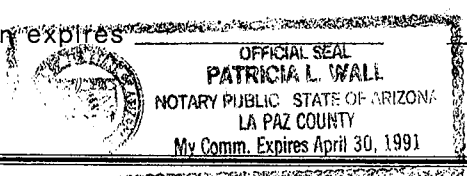
→ claim - data attached - Exhibit A -

totalling at least \$1200 - (\$ Twelve hundred dollars) dollars worth of work or improvements.

Dated Dec-21-'89 Lehre H. Erdman
Signature

Subscribed to and sworn before me, a Notary Public, this 21 day of DEC, 1989, by LEHRE H. ERDMAN

My Commission expires _____



Patricia L. Wall
Notary Public

RECEIVED
B.A.M. AZ STATE OFFICE

DEC 22 1989

7:45 A.M.

PHOENIX, ARIZONA

IMPORTANT NOTICE!!!!!!

89-6433

TYPE OR LEGIBLY PRINT
REQUESTED INFORMATION
IN BLACK INK.

Name of Claim(s) (IN FULL AND LISTED INDIVIDUALLY)	Dkt/Pg or Recording # of ORIGINAL LOCATION NOTICE!	BLM # OR AMC #	TWN SHP	RNG	SEC(S)
GOLDEYE SW ①	0088 0088:2233	284667	3 N	20W	W 1/2 - 14
" " SW 2	" 34	" 67	"	"	W 1/2 - 14
" " NW 3	" 35	" 69	"	"	W 1/2 - 14
" " NW 4	" 36	" 67	"	"	W 1/2 - 14
" " NW 5	" 37	" 67	"	"	W 1/2 - 14
" " NW 6	" 38	" 67	"	"	W 1/2 - 14

Located - 4-7-88 - Littlefield
 Box 577
 Quartz Site
 Arizona - 85346

S. If more than one claim was originally filed at the same time, have consecutive BLM #'s and are in the same TRS they may be listed as follows:

SAMPLE 1-10 85-1-10 or Dkt/Pg # AMC 4N 20W 36

RECEIVED
 B.L.M. AZ STATE OFFICE

DEC 22 1989

7:45 A.M.
 PHOENIX, ARIZONA

284667-72

UNITED STATES
DEPARTMENT OF THE INTERIOR
BUREAU OF LAND MANAGEMENT

RECEIPT AND ACCOUNTING ADVICE

NO. 1693491 02

Subject: PROOF OF LABOR (6)
Applicant: L. H. ERDMAN
BOX 577
QUARTZSIDE, AZ 85341

DM/AZ 12-26-89 0 9 12

3000 ^{SK}

Remitter: MONEY ORDER

Assignor:

LEASE MANAGEMENT DATA NEW UPDATE PAYMENT

ORIGINAL SERIAL NO.	ASG.	TYPE	ST.	CTY.	FUND SYMBOL	ACRES/UNITS	RATE
AMC 284-667, ET AL							

AMOUNT	ANV. DATE	EXP. DATE	BILL CYC.	S/C	DISTRICT	NEXT BILL	MISC. DATA	U of M	ACTUAL UNITS

ASSIGNMENT SERIAL NO.	ASG.	TYPE	ST.	CTY.	FUND SYMBOL	ACRES/UNITS	RATE

AMOUNT	ANV. DATE	EXP. DATE	BILL CYC.	S/C	DISTRICT	NEXT BILL	MISC. DATA	U of M	ACTUAL UNITS

APPLY REMITTANCE

ACTION	FUND SYMBOL	CTY.	AMOUNT
FILING FEE			
RENTAL			
UNEARNED			
REFUND			
TOTAL			
AMOUNT DUE			

Remarks:
ack 12-26-89 DM


BY: _____ DATE: _____

Lease in Escrow?
 KGS? Of Interest?
 Auto Escalates? Operating Rights?
 Auto Renew? Operator
Bond Filed?

FOR MMS USE ONLY

BILLEE	FOREST REFUGE
NUMBER	
OCS SECTION	
CODE	

STATE OF _____ }
 County of _____ } ss. I, _____ certify that t
 In Docket No. _____ Page _____
 When recorded mail to:
 L.H. ERDMAN
 Box 577
 QUARTZ SITE, AZ 85346



RECORDED IN OFFICIAL RECORDS
 OF LA PAZ COUNTY, ARIZONA
 DEC 14 1 17 PM '88
 Lola K. Hesse, COUNTY RECORDER

RF	5-
CO. SUR	+
ST. SUR	5-
P+H	1.00
TOTAL FEE	15
OF	2
PAGES	

Deputy Recorder

AFFIDAVIT OF PERFORMANCE OF ANNUAL WORK

State of _____ }
 County of LA PAZ } ss

284667
cd

1. Lehre H. Erdman
 Name
Box 577
 Address
QUARTZ SITE AZ 85346
 City State Zip

being duly sworn according to law deposes and says that they are a citizen of the United States more than eighteen years of age and that all of the facts set forth in this affidavit are true and correct according to the best of their knowledge, information and belief.

2. That ~~they are~~ ^{I AM} personally acquainted with the mining claim ^S named "GOLD-EYE"
1-6-GROUP situate in the PLOMOSA Mining District,
LA PAZ County, Arizona, the location of which is recorded in the office of
 the County Recorder of that County in Book EXTRA Sheet Exhibit A ^{check} → Notice of
 location is posted in Section 14 W-1/2, Township 3-N, Range 20W, G&SRB&M.

3. That between the dates of April-8th and Dec 14-'88
 at least A \$800 = eight hundred (\$800 = 800)
 dollars worth of work and improvements were done and performed upon ^{these} 5 this claim not including
 location work.

4. The work and improvements were made by and at the expense of L.H. ERDMAN
SOLE-OWNER, owners of the mine for the
 purpose of complying with the laws of the United States pertaining to assessments or annual work.

5. L.H. ERDMAN - Tex - JIM ^{IND-Town} & Stan JOHNSON
& Doug-Johnson - ED FURMAN,
 were the names of the persons employed by the owner who labored to do the work and improvements.

6. The work and improvements done were open cuts - Testing wastes
Several Months of labor. ALL FOR THE
purpose of Development of mining gold.
Hairt Farmer - DRILLING + Blasting.
MINING is continuous all year around - approximately
3 days a week -

Dated 12-14-'88 Lehre H. Erdman
 Signature

Subscribed to and sworn before me, a Notary Public, this 14 day of DECEMBER
1988, by LEHRE H. ERDMAN

RECEIVED
 B.L.M. AZ STATE OFFICE
 DEC 16 1988
 7:45 A.M.
 PHOENIX, ARIZONA

My Commission expires _____
 OFFICIAL SEAL
 PATRICIA A. WALL
 NOTARY PUBLIC STATE OF ARIZONA
 My Comm. Expires April 30, 1991
 Patricia A. Wall
 Notary Public

IMPORTANT NOTICE!!!!!!

TYPE OR LEGIBLY PRINT
REQUESTED INFORMATION
IN BLACK INK.

88-6754

COPY

Name of Claim(s) (IN FULL AND LISTED INDIVIDUALLY)	Dkt/Pg or Recording # of ORIGINAL LOCATION NOTICE!	BLM # OR AMC #	TWN SHP	RNG	SEC(S)
"GOLD-EYE" #1-Group	88-2233	284-667	4-N	20-W	14-W ⁺
" " #2-Group	88-2234	284-668	4-N	20-W	14-W ⁺
" " #3-Group	88-2235	284-669	"	"	"
" " #4-Group	88-2236	284-670	"	"	"
" " #5-Group	88-2237	284-671	"	"	"
" " #6-Group	88-2238	284-672	"	"	"

"Gold Claims"

"GOLD-EYE" Claims - T-6

L.H. EDMAN

Box - 577

QUARTZSITE AZ-853446

S. If more than one claim was originally filed at the same time, have consecutive BLM #'s and are in the same TRS they may be listed as follows:

SAMPLE 1-10 RECEIVED 85-1-10 or Dkt/Pg # AMC
 B.L.M. AZ STATE OFFICE 1025/1-10 19640-49 4N 20W 36

DEC 16 1988

7:45 A.M.
PHOENIX, ARIZONA

L. H. EDMAN
~~Box 577~~ Box 577
QUANTZ SITE,
AZ-85346



State office of BLM
Box 16563
3707-NORTH 7TH ST.,
PHOENIX, AZ - 85011

NOTICE!!

These documents have been scanned!

Do not place un-scanned documents beneath this notice!

Do not remove this notice from this file!

GPO Jacket No. 560-102
Print Order 61540
Rise Business Services, LLC
Job=AZ15 8/2/2019



Box Number= AZ15200



Claim Begin-End: AMC284667-AMC284672

5 Miscellaneous



AZ15200-6

AMC280775-AMC286818

**NO
DOCUMENTS
FOUND**

NO DOCUMENTS FOUND
NO DOCUMENTS FOUND

NOTICE!!

These documents have been scanned!

Do not place un-scanned documents beneath this notice!

Do not remove this notice from this file!

GPO Jacket No. 560-102
Print Order 61540
Rise Business Services, LLC
Job=AZ15 8/2/2019



Box Number= AZ15200



Claim Begin-End: AMC284667-AMC284672

6 Location Notices-Amendments and Supporting Documents




AZ15200-6

AMC280775-AMC286818

A
Original

88-2233



STATE OF ARIZONA, } I hereby certify that the
County of _____ } ss. _____
In Docket No. _____ Page _____

RECORDED IN OFFICIAL RECORDS
OF LA PAZ COUNTY, ARIZONA
APR 7 2 18 PM '88
Lots K. Hesse, COUNTY RECORDER

RF	5
CO. SUR	4
ST. SUR	
P. & J.	
TOTAL FEE	10
1-OF-2 PAGES	

RECORDED AT THE
REQUEST OF:

L.H. EDMAN
Box 577
QUANTZSITO AZ
85346

MICROFILMED INDEXED
By _____
Deputy Recorder

MAP OF MINING CLAIM LOCATION

- 1. Location Amendment Relocation
- 2. Placer Lode Millsite Tunnelsite
- 3. The name of the claim is "GOLD-EYE" #1
The name of the locator is L.H. EDMAN

4. The claim is situated in Section 14, Township 3-N, Range 20-W
G&SRB&M plomas Mining District (if known), LAPAZ County, Arizona.
The S-E corner of the claim is 1980 feet in a Southly direction
to a survey monument or permanant natural object described as Center of
Survey Stake - EAST - West Line of Sec 14 - South Boundary
1/2 mile S-W on copper Bottom Rd From QUANTZSITO
(allegiyonit on claim is - owned by L.H. Edman)
(N 1/2 / NE 1/4 / SW 1/4 of Sec 14 Twp 3-N R 20-W)

5. The type of Location monument is post-Rock
The type of corner and end monuments are post Rock
(Mining Has Been continuous on these claims to date!
Living & working on a monthly Basis - all year around-

6. The bearing and distance between the corners of the claim are beginning at the
NW corner of the claim, 660' feet in a Southly direction to the SW corner,
then 1320' feet in a EASTly direction to the S-East corner, then
660' feet in a Northly direction to the N-E corner, then 1320'
feet in a Westly direction to the point of beginning.

7. If amending, relocating or previously recorded, this claim was recorded in Docket
31 Page 129, plomas Mining District (if known), LAPAZ
County, Arizona
Date April 7-, 19 88

L.H. Edman
Signature

RECEIVED
B.L.M. AZ STATE OFFICE
MAY 18 1988
7:45 A.M.
PHOENIX, ARIZONA

A H C 284667

B

#1 Original

88-2233

MAP OF MINING CLAIM LOCATION

- The name of the claim is "GOLD-EYE" #1 group
- The S.E. corner of the claim is 1980' feet in a Southerly direction to a survey monument or permanent natural object described as center of EAST-West Line - Sec 14 - Southly Banding
- The type of location monument is post Rock
The type of corner and end monuments are post-Rocks
- The bearing and distance between the corners of the claim are beginning at the N West corner of the claim, 660' feet in a Southerly direction to the S West corner, then 1320' feet in a Easterly direction to the S-E corner, then 660' feet in a Northerly direction to the N-E corner, then 1320' feet in a Westly direction to the point of beginning.

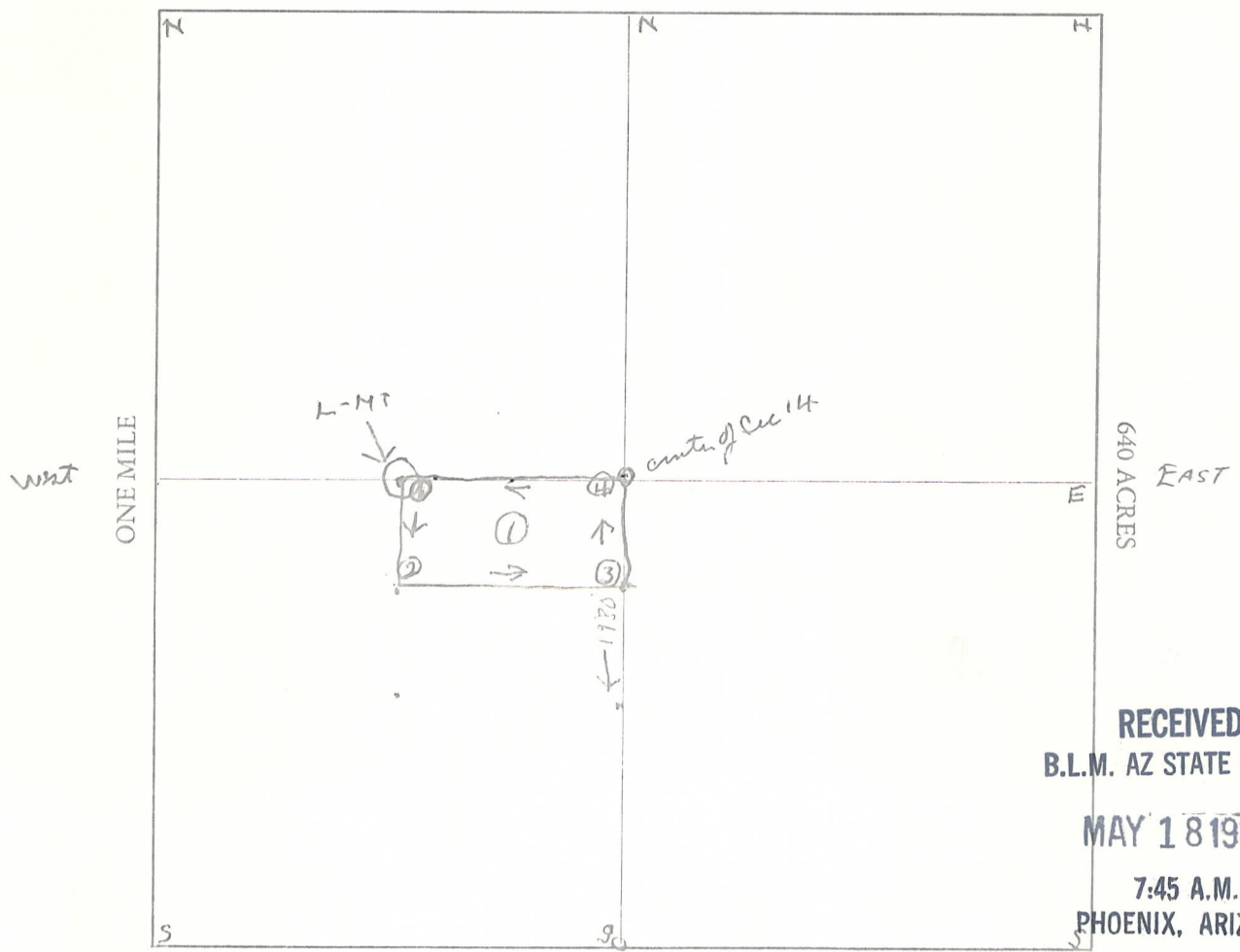
A MC 284667

MAP

One inch = One thousand feet



ONE MILE



RECEIVED
B.L.M. AZ STATE OFFICE
MAY 18 1988
 7:45 A.M.
 PHOENIX, ARIZONA

Section Sec 14 Range 20-W Township 3-N G&SRB&M

Date April 7-'88

Schne H. Erdmans
 Signature

B #1

A

no-2 original

88-2234

STATE OF ARIZONA, } ss. I hereby certify that the
County of _____
In Docket No. _____



RECORDED IN OFFICIAL RECORDS
OF LA PAZ COUNTY, ARIZONA
APR 7 2 18 PM '88
Leta K. Hease, COUNTY RECORDER

RF	5 +
CO. SUR	4 +
ST. SUR	+ +
P. H.	1 +
TOTAL FEE	10
1- OF	2
PAGES	

When recorded mail to:
L.H. EDMAN
Box 577
QUARTZ SITE AZ
85346

By _____
Deputy Recorder

RECORDED AT THE
REQUEST OF:

MICROFILMED INDEXED

MAP OF MINING CLAIM LOCATION

- 1. Location Amendment Relocation
- 2. Placer Lode Millsite Tunnelsite

3. The name of the claim is "GOLD-EYE" #2 group
The name of the locator is L.H. EDMAN.

4. The claim is situated in Section 14, Township 3-N, Range 20-W
G&SRB&M, plomosa Mining District (if known), LAPAZ County, Arizona.
The N-W corner of the claim is Zero feet in a at stake direction
to a survey monument or permanent natural object described as North-South 1/4
Center Boundary-W-Side of Sec 14-
7-mile S-W. Quartzsite, AZ, on copper Bottom Rd.

Covers-S-Side of Cholla mt.-Top-
(N 1/2 / NW 1/4 / SW 1/4 / Sec 14 - Twp 3-N - Range 20W
(Mining Year a Round - Equipment is property of L.H. EDMAN)
(Line & work & mine all year.)
5. The type of Location monument is Rock-post

The type of corner and end monuments are Rock-post
(all equipment - mining etc is property of L.H. Edman.)

6. The bearing and distance between the corners of the claim are beginning at the
NE corner of the claim, 660 feet in a Southly direction to the SE corner,
then 1320' feet in a Westerly direction to the SW corner, then
660' feet in a Northly direction to the NW corner, then 1320'
feet in a EASTERNly direction to the point of beginning.

witness [Signature]
7. If amending, relocating or previously recorded, this claim was recorded in Docket
307 Page 149, plomosa Mining District (if known), LAPAZ County, Arizona

Date April 7 -, 19 88

RECEIVED
B.L.M. AZ STATE OFFICE

MAY 18 1988

7:45 A.M.
PHOENIX, ARIZONA

Leta K. Edman
Signature

A #2

AMC 284668

② B
ringed

88-2234

MAP OF MINING CLAIM LOCATION

- The name of the claim is "GOLD-EYE" #② - group
- The N.W. corner of the claim is zero feet in a S+at stake direction to a survey monument or permanent natural object described as Top of Hill - Center - West
- The type of location monument is post. Rock
The type of corner and end monuments are post. Rock
- The bearing and distance between the corners of the claim are beginning at the NE corner of the claim, 860' feet in a Southerly direction to the SE corner, then 1320' feet in a WESTERLY direction to the SW corner, then 660' feet in a NORTHERLY direction to the NW corner, then 1320' feet in a EASTERLY direction to the point of beginning.

A MC 284668

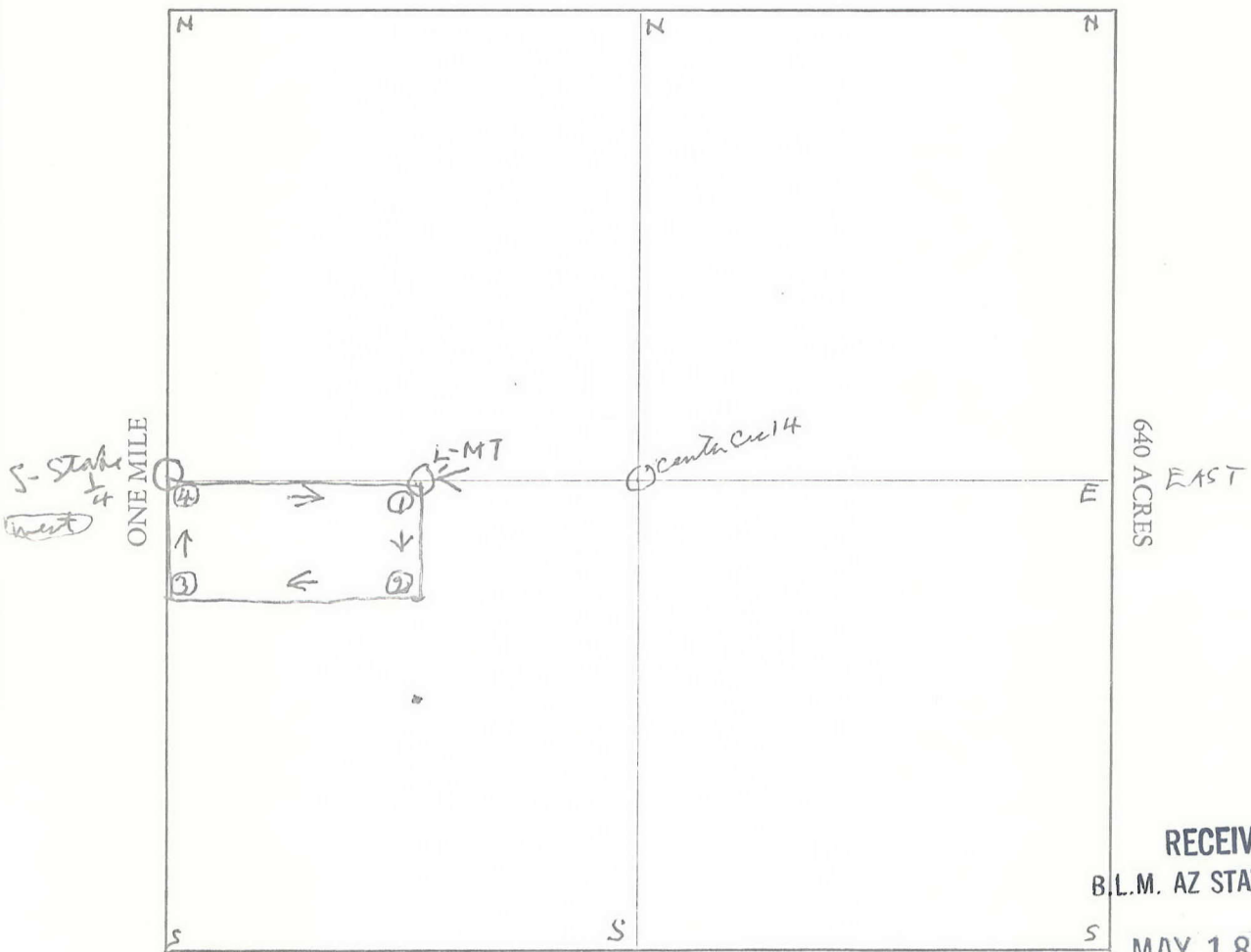
MAP

One inch = One thousand feet

North Arrow



ONE MILE



RECEIVED
B.L.M. AZ STATE OFFICE

MAY 18 1988

Section 14 Range 20-W Township 3-N

7:45 A.M.
PHOENIX, ARIZONA

Date April 7-'88

B #②

Lehrer H. Erdman
Signature

A

no 3 overland

88-2235

STATE OF ARIZONA,

County of _____

ss.

I hereby certify that the

In Docket No. _____

Page _____



RECORDED IN OFFICIAL RECORDS OF LA PAZ COUNTY, ARIZONA

APR 7 2 18 PM '88

Lots K. Hesse, COUNTY RECORDER

RF	5	+
CO. SUR	4	+
ST. SUR		+
P+H		+
TOTAL FEE	9.	
1-OF-2		
PAGE		

When recorded mail to:

L.H. ELDMAN
- Box 577
QUARTZSITE, AZ
85346

INDEXED

MICROFILMED

By _____

Deputy Recorder

RECORDED AT THE REQUEST OF:

MAP OF MINING CLAIM LOCATION

1. Location Amendment Relocation
2. Placer Lode Millsite Tunnelsite

3. The name of the claim is "GOLD-EYE" #3 group
The name of the locator is L.H. ELDMAN

4. The claim is situated in Section 14, Township 3-N, Range 20-W
G&SRB&M, plomosa Mining District (if known), LAPAZ County, Arizona.
The S-E corner of the claim is 2640 feet in a Southly direction
to a survey monument or permanant natural object described as Center of
Survey Stake West-East line of Sec 14 - South Border.

(S 1/2 / S E 1/4 / N-W 1/4 / Sec 14 - Twp 3-N R 20W)

5. The type of Location monument is Rock + post
The type of corner and end monuments are Rock-post
(all equipment - mining etc - is property of L.H. ELDMAN)

6. The bearing and distance between the corners of the claim are beginning at the
NW corner of the claim, 660' feet in a Southly direction to the SW corner,
then 1320' feet in a EASTly direction to the SE corner, then
660' feet in a Northly direction to the NE corner, then 1320
feet in a WEST direction to the point of beginning.

Witness _____

7. If amending, relocating or previously recorded, this claim was recorded in Docket
307, Page 150, plomosa Mining District (if known), _____
County, Arizona

Date April 7- 19 88

RECEIVED
B.L.M. AZ STATE OFFICE
MAY 18 1988
7:45 A.M.
PHOENIX, ARIZONA

L.H. Eldman

Signature

A #3

A MC 284669

B

no 3 overl

88-2235

MAP OF MINING CLAIM LOCATION

- The name of the claim is "GOLD-EYE" #3 group
- The S-EAST corner of the claim is 2640 feet in a Southerly direction to a survey monument or permanent natural object described as center of Survey Stake - South line - Sec 14 -
- The type of location monument is Rock-post
The type of corner and end monuments are Rock-post
- The bearing and distance between the corners of the claim are beginning at the N-West corner of the claim, 660' feet in a Southerly direction to the S-W corner, then 1320' feet in a EASTly direction to the S-E corner, then 660' feet in a Northly direction to the N East corner, then 1320' feet in a WASTerly direction to the point of beginning.

MC 284669

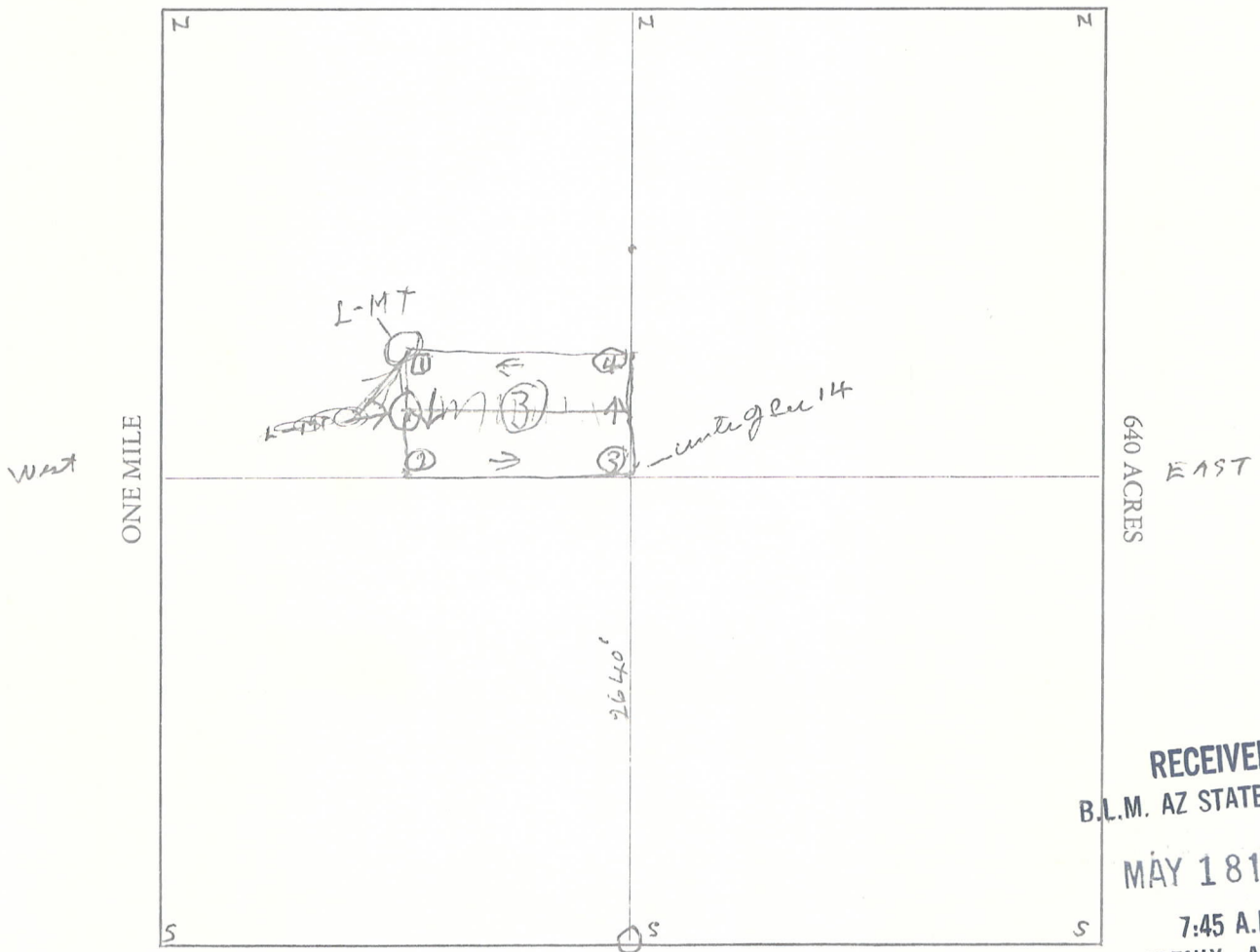
MAP

One inch = One thousand feet

North Arrow



ONE MILE



RECEIVED
B.L.M. AZ STATE OFFICE

MAY 18 1988

7:45 A.M.
PHOENIX, ARIZONA

Section 14 Range 20-W Township 3-N, G&SRB&M

Date April 7-'88

Leine H. Edman

Signature

B

3 #3

A

#4 original

88-2236

STATE OF ARIZONA, } ss. I hereby certify

In Docket No.



RECORDED IN OFFICIAL RECORDS OF LA PAZ COUNTY, ARIZONA

APR 7 2 18 PM '88

Lola K. Steese, COUNTY RECORDER

INDEXED

RF	5 +
CO. SUR	+
ST. SUR	+
P+II	+
TOTAL FEES	9
1- OF 2 PAGES	

RECORDED AT THE REQUEST OF:

When recorded mail to: L. H. ELDMAN, Box 577, QUARTZ SITE, TP. AZ 85346

By MICROFILMED Deputy Recorder

A MC 284670

MAP OF MINING CLAIM LOCATION

- 1. Location Amendment Relocation
- 2. Placer Lode Millsite Tunnelsite

3. The name of the claim is "GOLD-EYE" #4 group. The name of the locator is L. H. ELDMAN

4. The claim is situated in Section 14, Township 3-N, Range 20-W, G&SRB&M, PLUMOSA Mining District (if known), LAPAZ County, Arizona. The S-West corner of the claim is zero feet in a Dead Center direction to a survey monument or permanent natural object described as S-W cor of NW 1/4 corner of Sec-14 also just over center of Cholla MT. - W - 7 1/2 miles S-west of QUARTZ site AZ (S 1/2 / SW 1/4 / NW 1/4 of Sec 14 - Twp 3-N R 20 W)

5. The type of Location monument is Rail-post. The type of corner and end monuments are Rail-post

6. The bearing and distance between the corners of the claim are beginning at the NE corner of the claim, 660 feet in a Southwly direction to the SE corner, then 1320' feet in a Westwly direction to the S-West corner, then 666' feet in a Northwly direction to the N-West corner, then 1320' feet in a EASTwly direction to the point of beginning.

witness [Signature]

7. If amending, relocating or previously recorded, this claim was recorded in Docket 307, Page 351, PLUMOSA Mining District (if known), County, Arizona

Date April 7- 19 88

RECEIVED B.L.M. AZ STATE OFFICE MAY 18 1988 7:45 A.M. PHOENIX, ARIZONA

Lehre K. Eldman Signature

A #4

B

original copy
original

88-2236

MAP OF MINING CLAIM LOCATION

- The name of the claim is GOLD-EYE" #4 group
- The S-W corner of the claim is Zero feet in a at X Stake direction to a survey monument or permanent natural object described as 1/4 Cor-West-N-S-Line
- The type of location monument is Rock-post
The type of corner and end monuments are Rock-post
- The bearing and distance between the corners of the claim are beginning at the N-East corner of the claim, 660' feet in a Southerly direction to the S-E corner, then 1320' feet in a Westerly direction to the S-W- corner, then 660' feet in a Northerly direction to the N-West corner, then 1320 feet in a Easterly direction to the point of beginning.

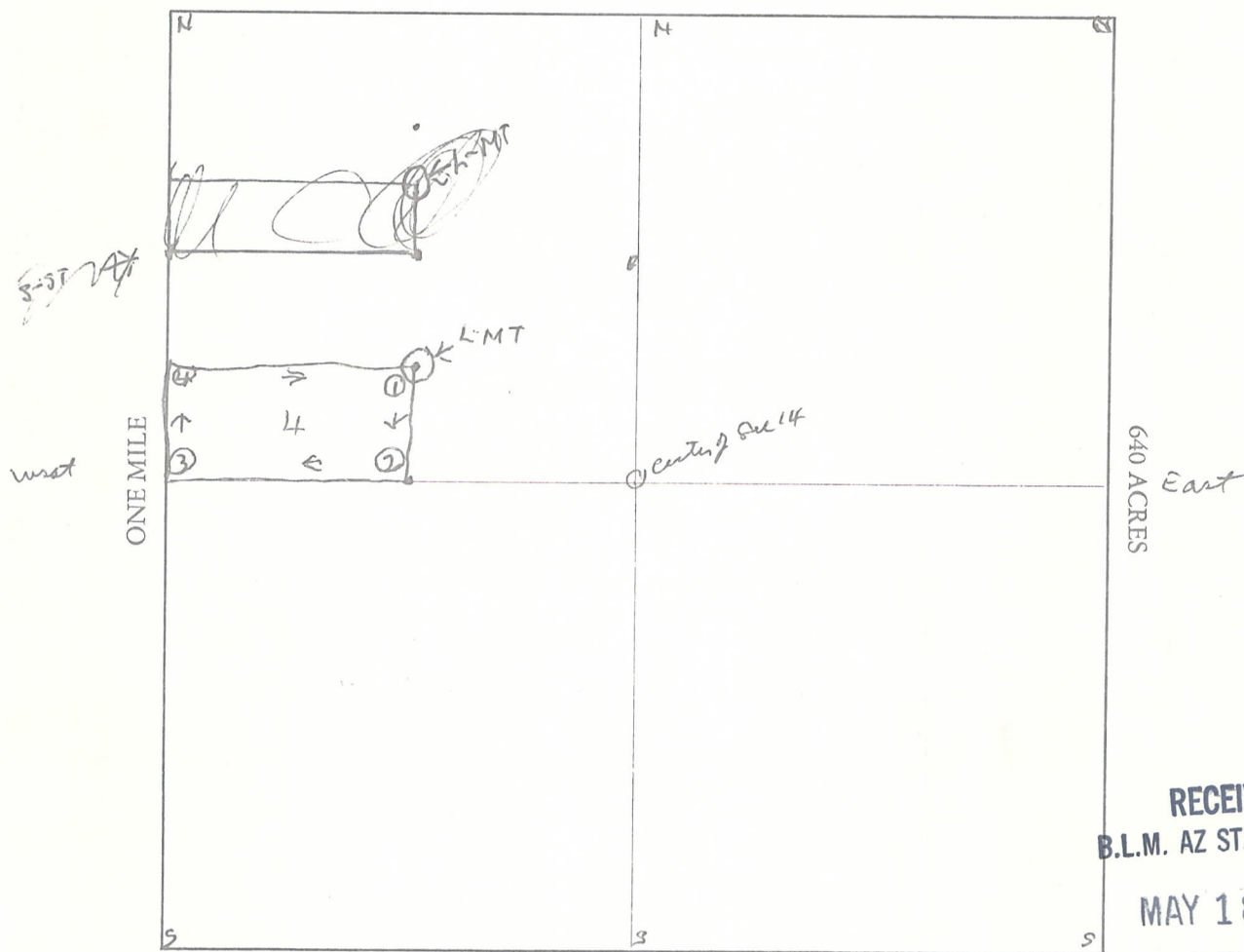
A MC 284670

MAP

One inch = One thousand feet



ONE MILE



RECEIVED
 B.L.M. AZ STATE OFFICE
 MAY 18 1988
 7:45 A.M.
 PHOENIX, ARIZONA

Section 14 Range R 10^W Township 3-N, G&SRB&M

Date April 7- 1988

John H. Edman
Signature

B #4

#5
A

STATE OF ARIZONA, } ss.
County of _____ }
Docket No. _____ Page _____



88-2238 ✓
RECORDED IN OFFICIAL RECORDS
OF LA PAZ COUNTY, ARIZONA
APR 7 2 18 PM '88
Lola K. Heac, COUNTY RECORDER

RF	5
CO. SUB	4
ST. SUR	+
P+H	+
TOTAL FEE	9.
OF PAGES	2

RECORDED AT THE REQUEST OF:

When recorded mail to:
L. H. EDMAN
Box 577
QUARTZ SITE, AZ
85346

By MICROFILMED Deputy Recorder

MAP OF MINING CLAIM LOCATION

- 1. Location Amendment Relocation
- 2. Placer Lode Millsite Tunnelsite

3. The name of the claim is "GOLD-EYE" #5 group
The name of the locator is L. H. EDMAN

4. The claim is situated in Section 14, Township 3-N, Range 20 West
G&SRB&M, PLUMOSA Mining District (if known), LA PAZ County, Arizona.
The ~~STONE~~ corner of the claim is 1320' feet in a Northely direction
to a survey monument or permanent natural object described as NORTH-EAST
Side CHOLLAM To - KNOWN AS LA CHOLLA
PLACE + diggings, also 6 1/2 Miles - S - West
QUARTZ SITE, AZ - ON Copper BOTTOM Rd,

5. The type of Location monument is POST-ROCK
The type of corner and end monuments are POST-ROCK
(N 1/4 / SE 1/4 / N.W 1/4 / Sec 14 - Twp 3-N - R - 20 West)

6. The bearing and distance between the corners of the claim are beginning at the S-West corner of the claim, 660 feet in a Northely direction to the N-W^{est} corner, then 1300' feet in a EASTely direction to the N-EAST corner, then 660' feet in a SOUTHERly direction to the S-EAST corner, then 1320' feet in a WESTely direction to the point of beginning.

witness [Signature]

7. If amending, relocating or previously recorded, this claim was recorded in Docket 307 Page 152, PLUMOSA Mining District (if known) 5-25-61
County, Arizona LA PAZ

Date April 7-88, 19 88

L. H. Edman
Signature

RECEIVED

B.L.M. AZ STATE OFFICE

A

#5

MAY 18 1988

7:45 A.M.
PHOENIX, ARIZONA

A MC 284671

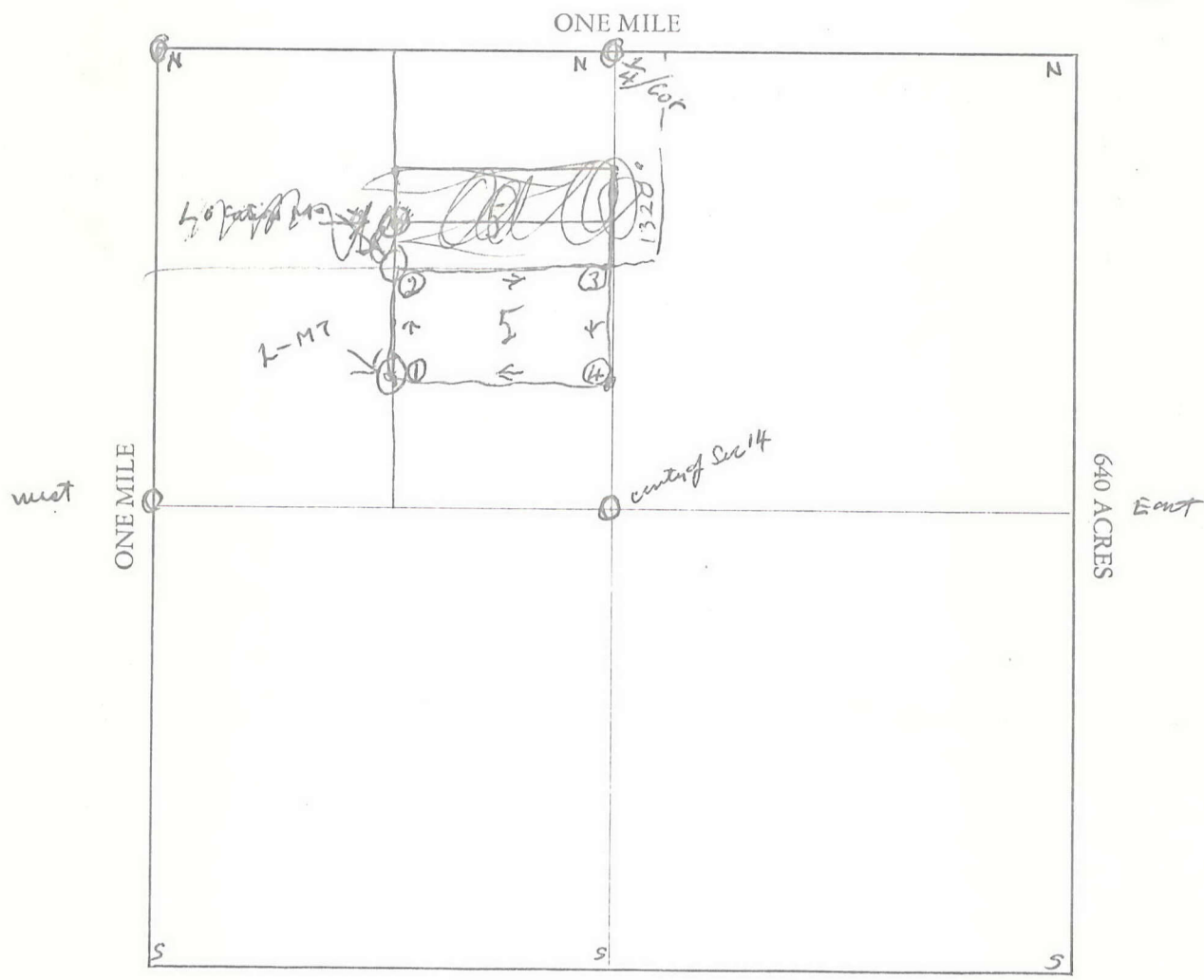
#5
B

MAP OF MINING CLAIM LOCATION

- The name of the claim is "GOLD-EYE" #5 - group
- The N-EAST corner of the claim is 1320 feet in a Northwesterly direction to a survey monument or permanent natural object described as 1/4 CORNER-N-LINE OF SW 14-W-E
- The type of location monument is ROCK-POST
The type of corner and end monuments are ROCK-POST
- The bearing and distance between the corners of the claim are beginning at the S-WEST corner of the claim, 660 feet in a Northwesterly direction to the N-WEST corner, then 1320' feet in a Easterly direction to the N-EAST corner, then 660 feet in a Southerly direction to the S-EAST corner, then 1320' feet in a Westerly direction to the point of beginning.

MAP

One inch = One thousand feet



Section 14 Range 20-W Township 3-N, G&SRB&M

Date April 7-1988

Leone H. Edman
Signature

B #5

RECEIVED
B.L.M. AZ STATE OFFICE

MAY 18 1988

7:45 A.M.
PHOENIX, ARIZONA

A MC 284671


A

#(6) Original

88-2237 ✓

STATE OF ARIZONA, }
County of _____ } ss.

I hereby certify that



RECORDED IN OFFICIAL RECORDS
OF LA PAZ COUNTY, ARIZONA
APR 7 2 18 PM '88 pw
Lois K. Hesse, COUNTY RECORDER
INDEXED

RF	5
CO. SUR	1
ST. SUR	1
P+H	1
TOTAL FEE	9.
OF PAGES	2

When recorded mail to:
L. H. EDMAN
Box 577
QUARTZSITE, AZ
85346

By MICROFILMED
Deputy Recorder

RECORDED AT THE
REQUEST OF:

MAP OF MINING CLAIM LOCATION

- 1. Location Amendment Relocation
- 2. Placer Lode Millsite Tunnelsite
- 3. The name of the claim is "GOLD-EYE" # (6) group
The name of the locator is L. H. EDMAN

4. The claim is situated in Section 14, Township 3-N, Range 20 West
G&SRB&M, PLOMOSA Mining District (if known), LAPAZ County, Arizona.
The N-WEST corner of the claim is 1320' feet in a Northwesterly direction
to a survey monument or permanent natural object described as N-WEST
corner of Sec. 14 -
also N-Side CHOLLA MT.
7 Miles - S-WEST of ON COPPER BOTTOM RD,
FROM QUARTZSITE, AZ.

5. The type of Location monument is POST-ROCK
The type of corner and end monuments are POST-ROCK
N 1/2 / S W 1/4 / N W 1/4 / SEC 14 - Twp 3-N R-20 W-

6. The bearing and distance between the corners of the claim are beginning at the
SEAST corner of the claim, 660' feet in a NORTHEASTLY direction to the N-EAST corner,
then 1320' feet in a WESTLY direction to the N-WEST corner, then
660 feet in a Southwesterly direction to the S-WEST corner, then 1320'
feet in a EASTLY direction to the point of beginning.

Witness [Signature]

7. If amending, relocating or previously recorded, this claim was recorded in Book 307, Page 153, PLOMOSA Mining District (if known), LAPAZ
County, Arizona
Date April 7-, 19 88

RECEIVED
B.L.M. AZ STATE OFFICE
MAY 18 1988
7:45 A.M.
PHOENIX, ARIZONA

L. H. EDMAN
Signature

A #6

A MC 284672 ✓

MAP OF MINING CLAIM LOCATION

1. The name of the claim is "GOLD-EYE" #6-group
2. The N-WEST corner of the claim is 1320' feet in a Northwesterly direction to a survey monument or permanent natural object described as N-West-corner Monument of Sec-14-
3. The type of location monument is Rock-post
The type of corner and end monuments are ROCK-POST
4. The bearing and distance between the corners of the claim are beginning at the S-EAST corner of the claim, 660' feet in a Northwesterly direction to the N-EAST corner, then 1320' feet in a Westerly direction to the N-WEST corner, then 660' feet in a Southerly direction to the S-WEST corner, then 1320' feet in a Easterly direction to the point of beginning.

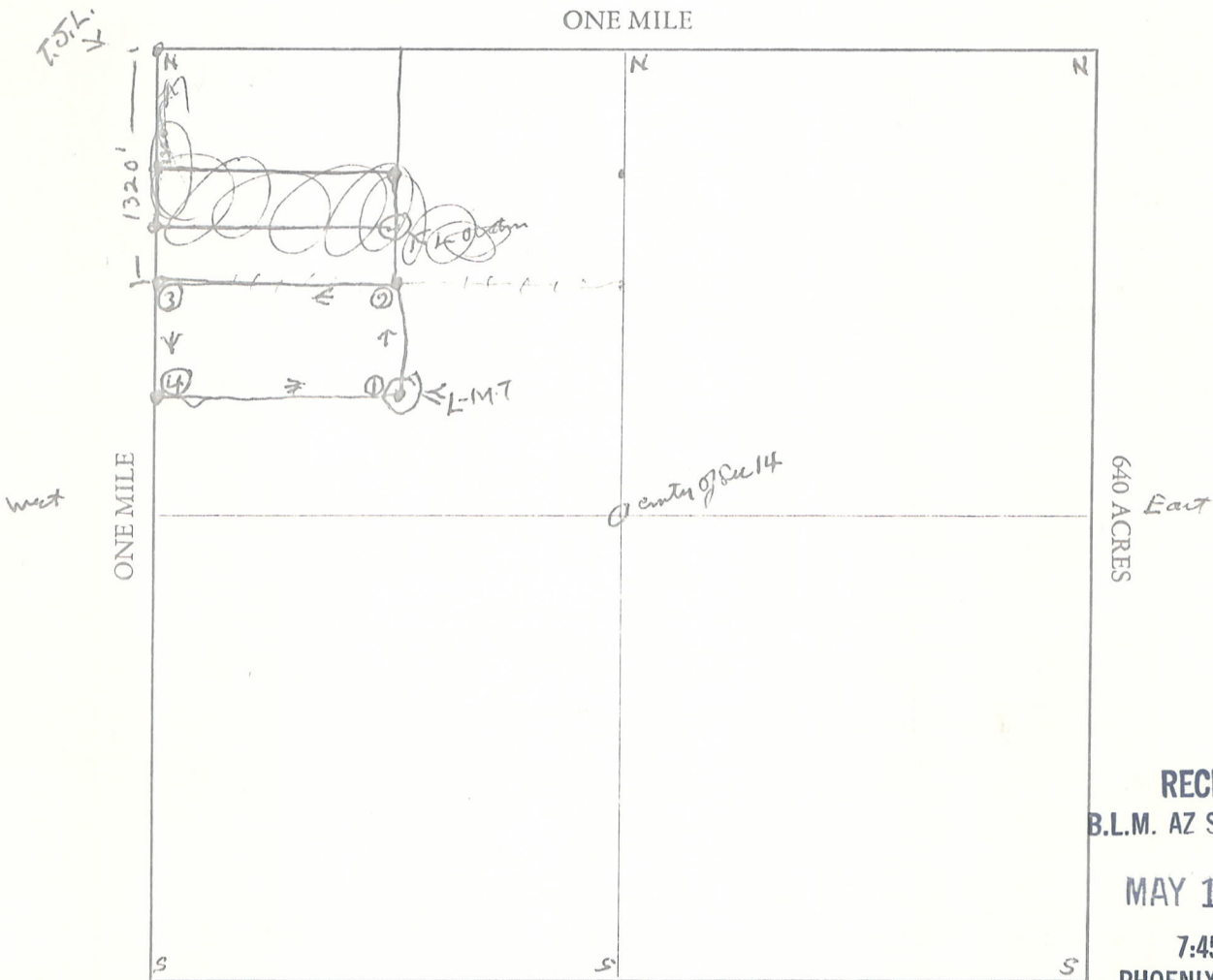
MAP

One inch = One thousand feet

North Arrow



A MC 284672



RECEIVED
 B.L.M. AZ STATE OFFICE
 MAY 18 1988
 7:45 A.M.
 PHOENIX, ARIZONA

Section 14 Range 20-W Township 3-N, G&SRB&M

Date April 7-1988

B #6

John De Erdman

Signature